

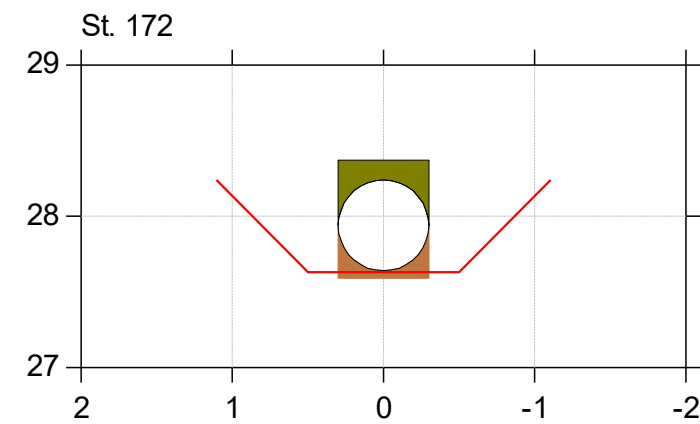
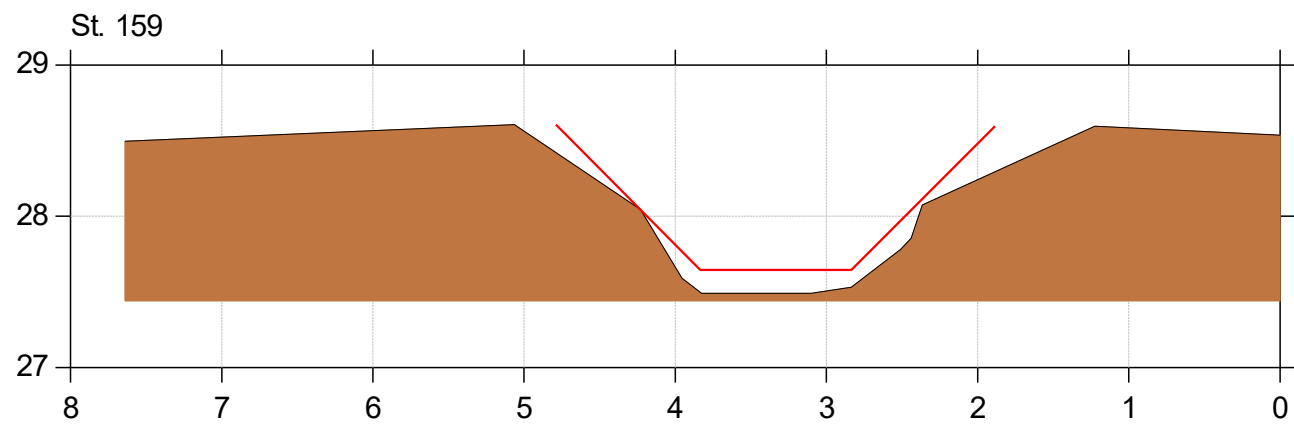
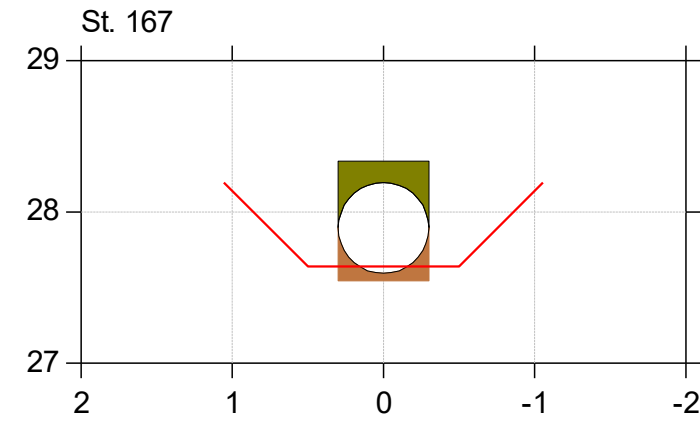
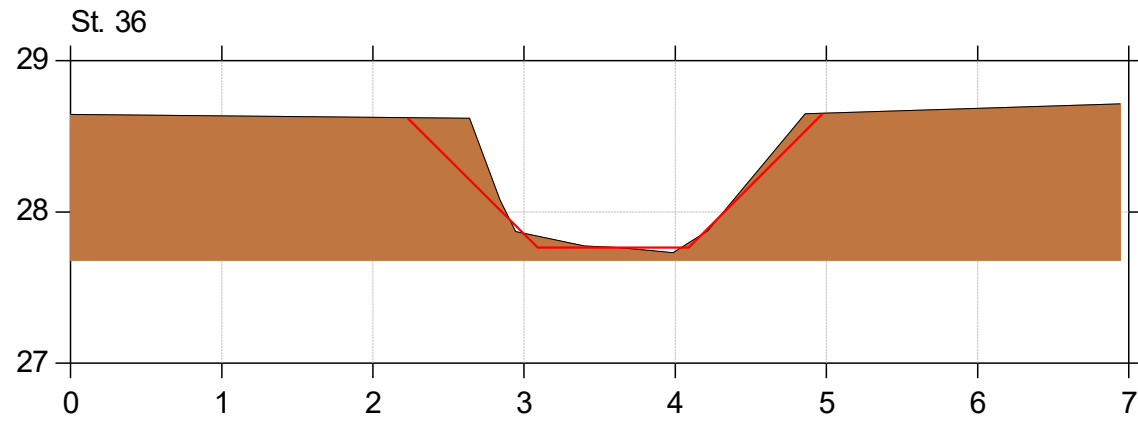
Almstrup Bæk

Regulativrevision

Lodret akse : Kote i m DVR90, skala 1:50

Vandret akse : Afstand i m, skala 1:50

— Regulativ 2025
■ Bund opmålt (2020/2024)



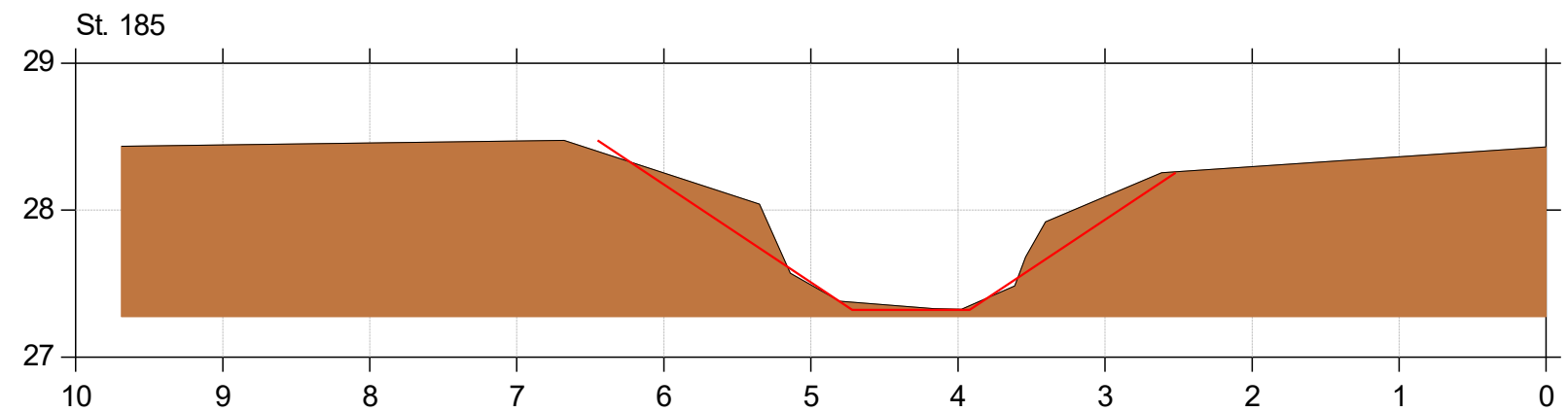
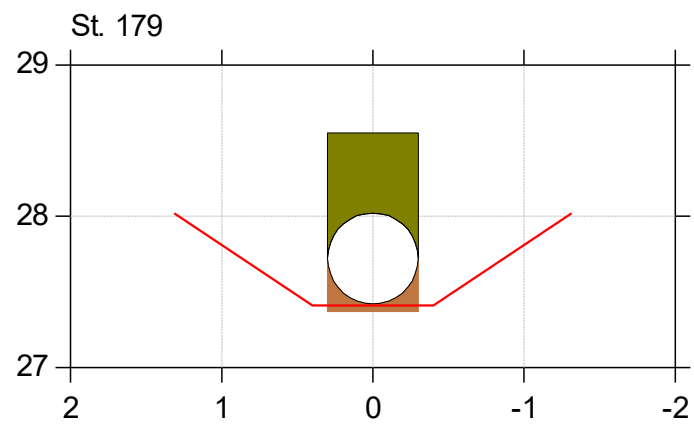
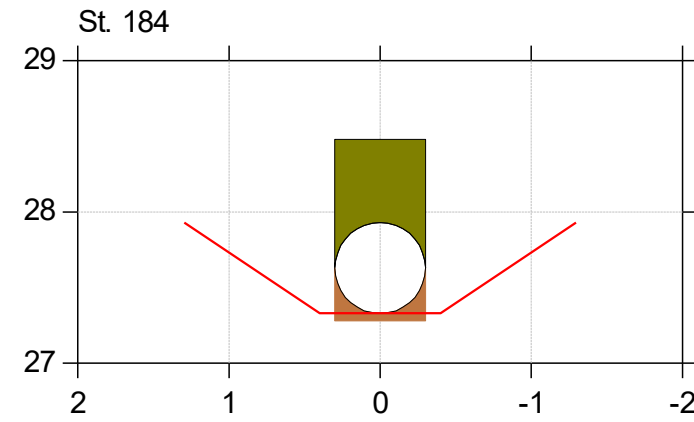
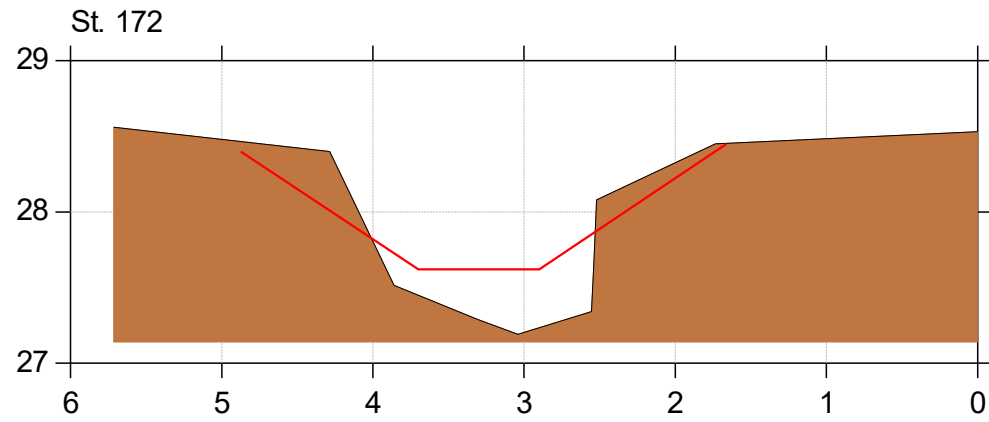
Almstrup Bæk

Regulativrevision

Lodret akse : Kote i m DVR90, skala 1:50

Vandret akse : Afstand i m, skala 1:50

— Regulativ 2025
■ Bund opmålt (2020/2024)



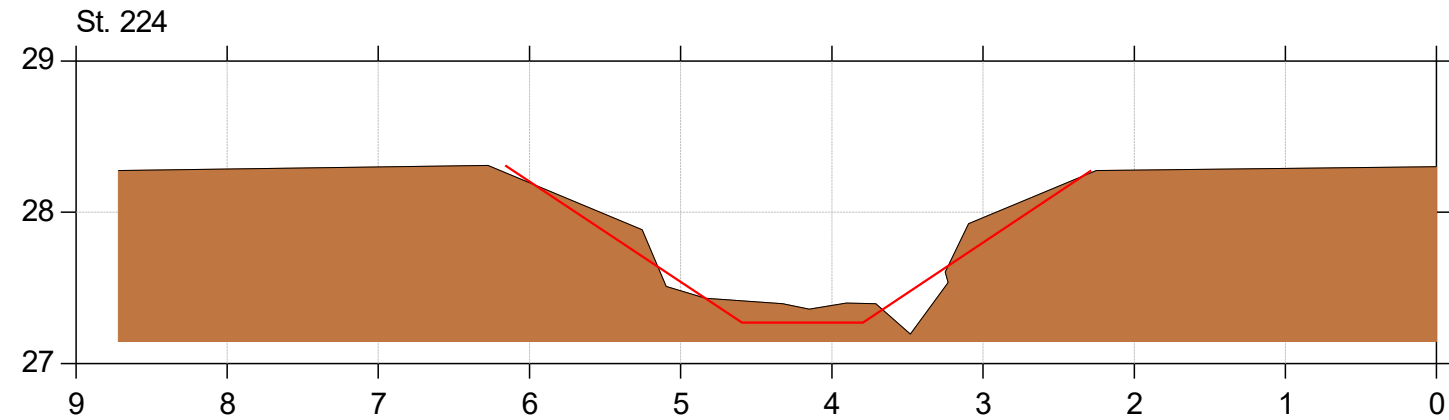
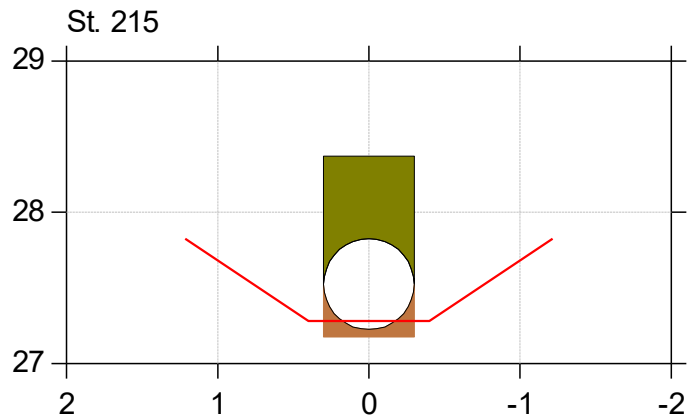
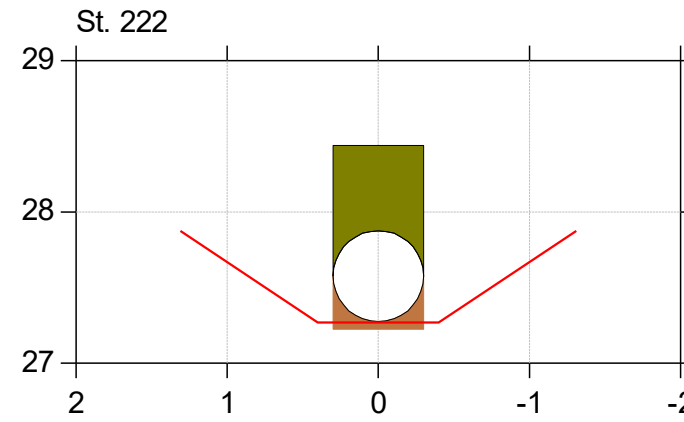
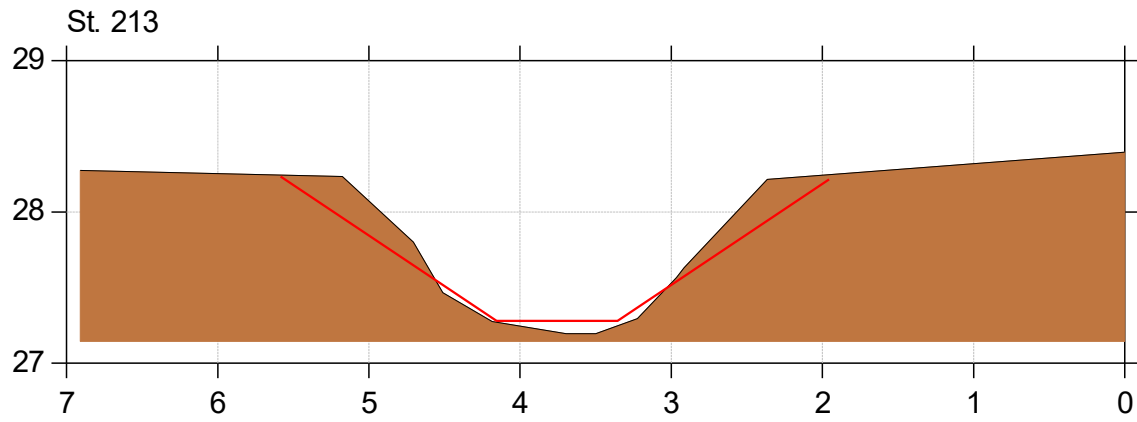
Almstrup Bæk

Regulativrevision

Lodret akse : Kote i m DVR90, skala 1:50

Vandret akse : Afstand i m, skala 1:50

— Regulativ 2025
■ Bund opmålt (2020/2024)



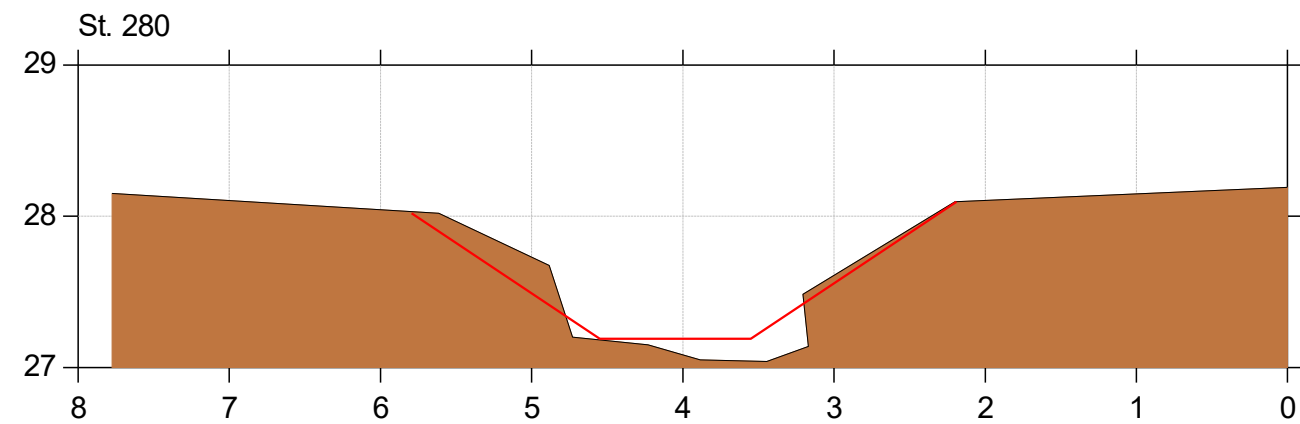
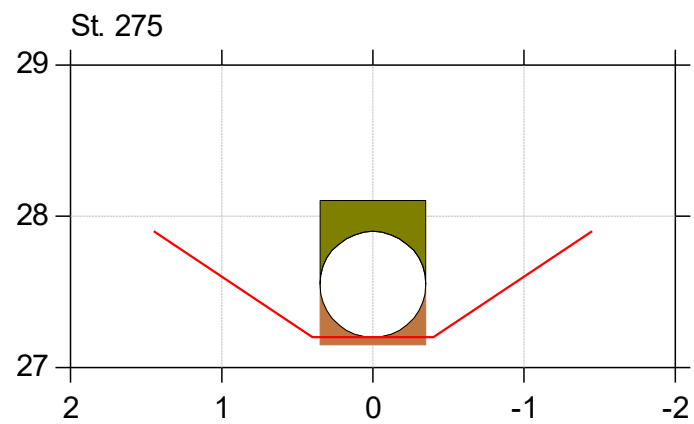
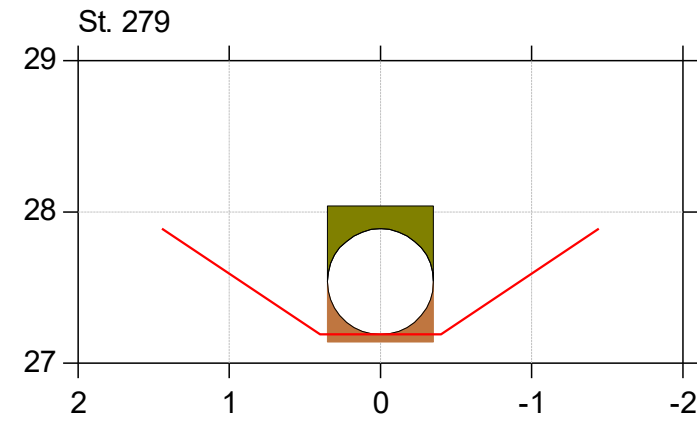
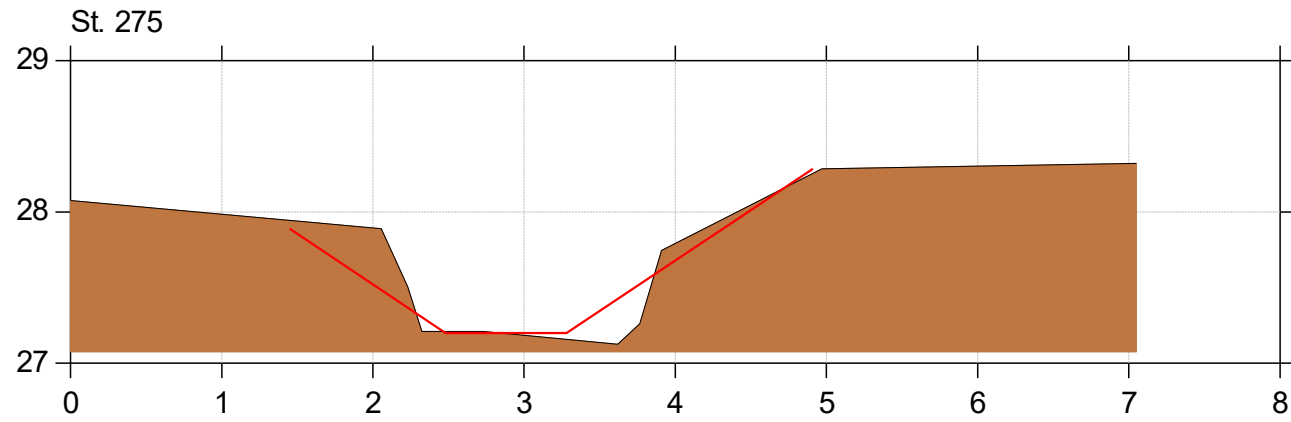
Almstrup Bæk

Regulativrevision

Lodret akse : Kote i m DVR90, skala 1:50

Vandret akse : Afstand i m, skala 1:50

— Regulativ 2025
■ Bund opmålt (2020/2024)



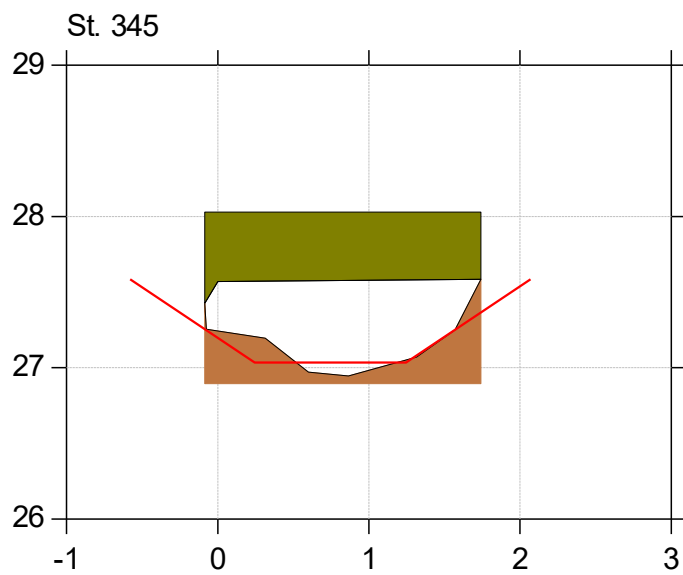
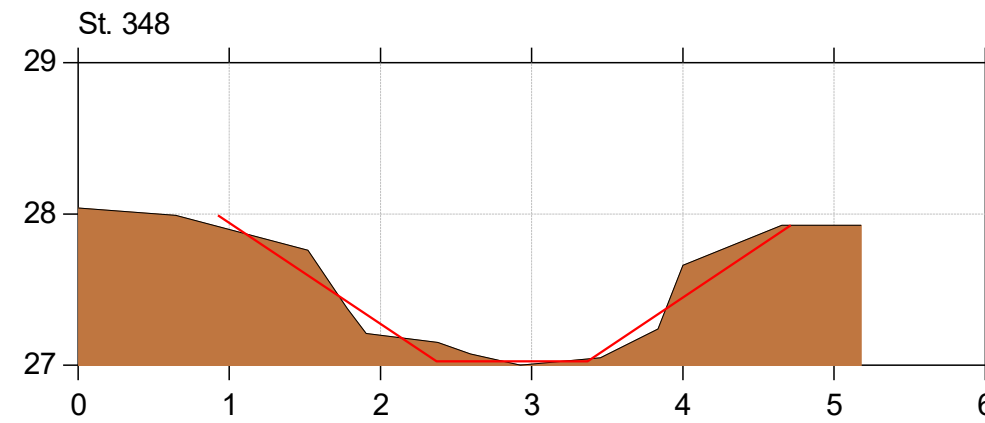
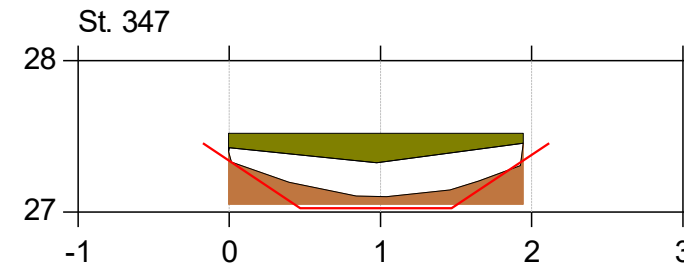
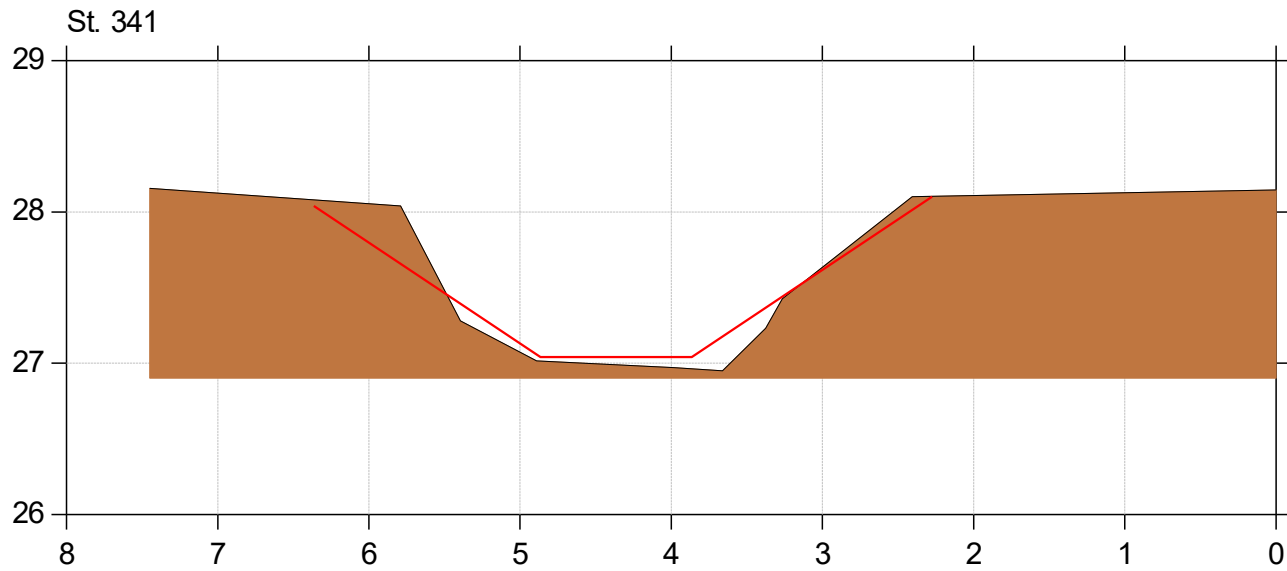
Almstrup Bæk

Regulativrevision

Lodret akse : Kote i m DVR90, skala 1:50

Vandret akse : Afstand i m, skala 1:50

— Regulativ 2025
■ Bund opmålt (2020/2024)



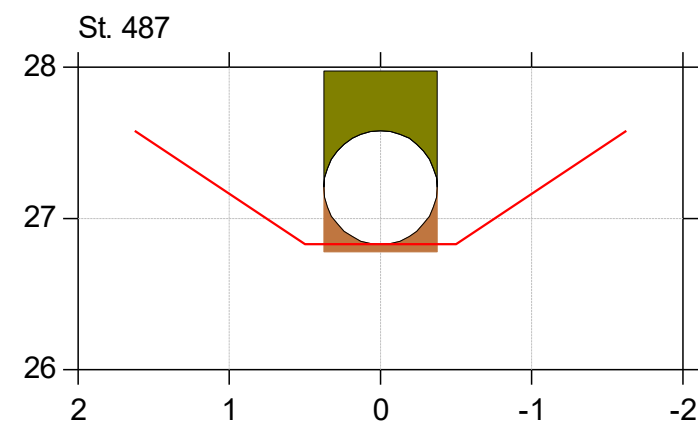
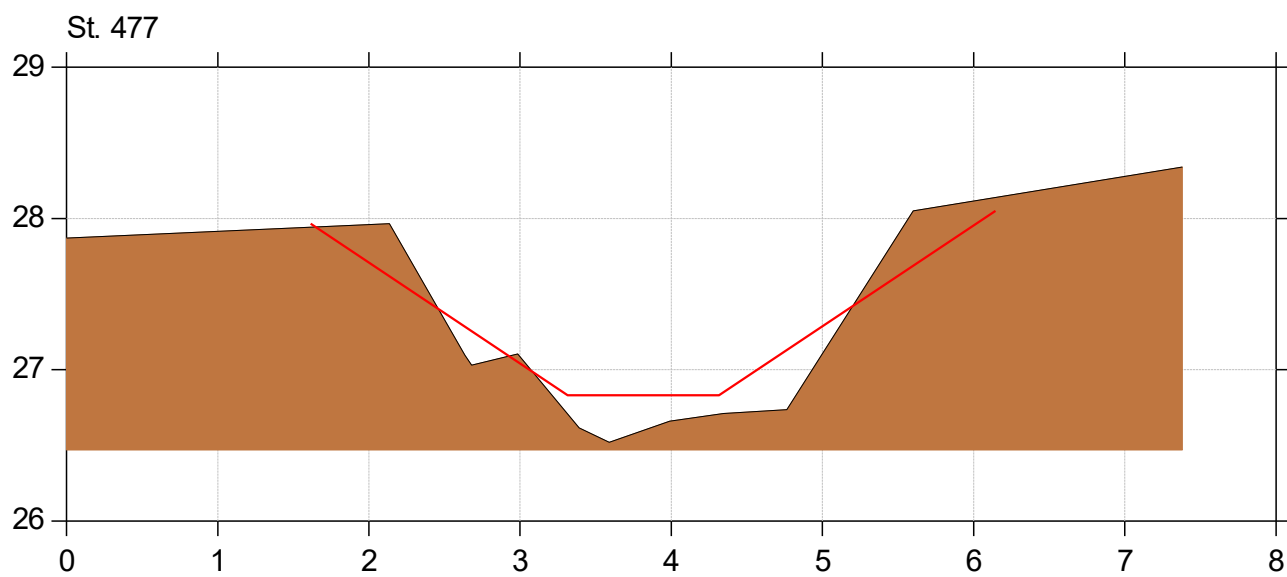
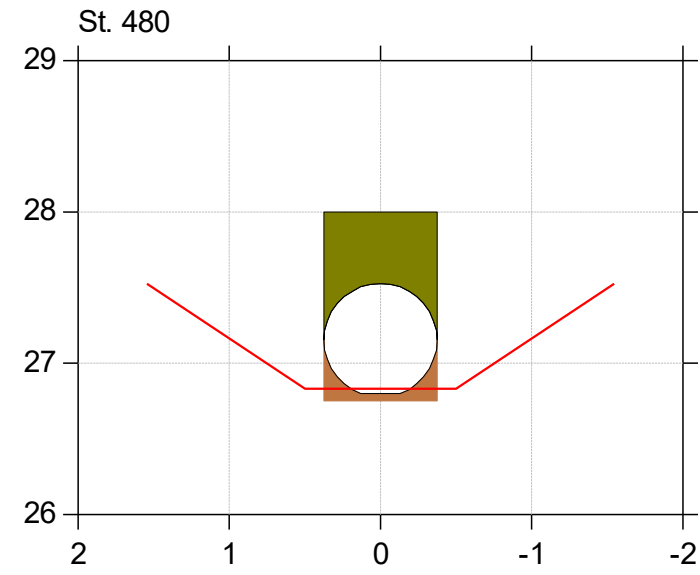
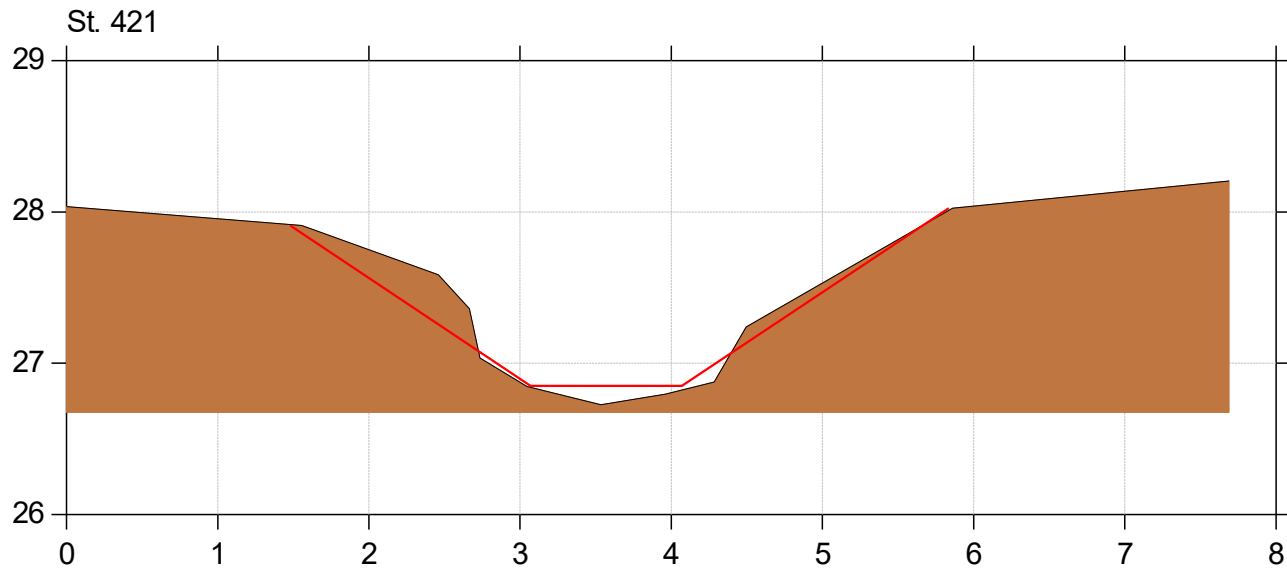
Almstrup Bæk

Regulativrevision

Lodret akse : Kote i m DVR90, skala 1:50

Vandret akse : Afstand i m, skala 1:50

— Regulativ 2025
■ Bund opmålt (2020/2024)



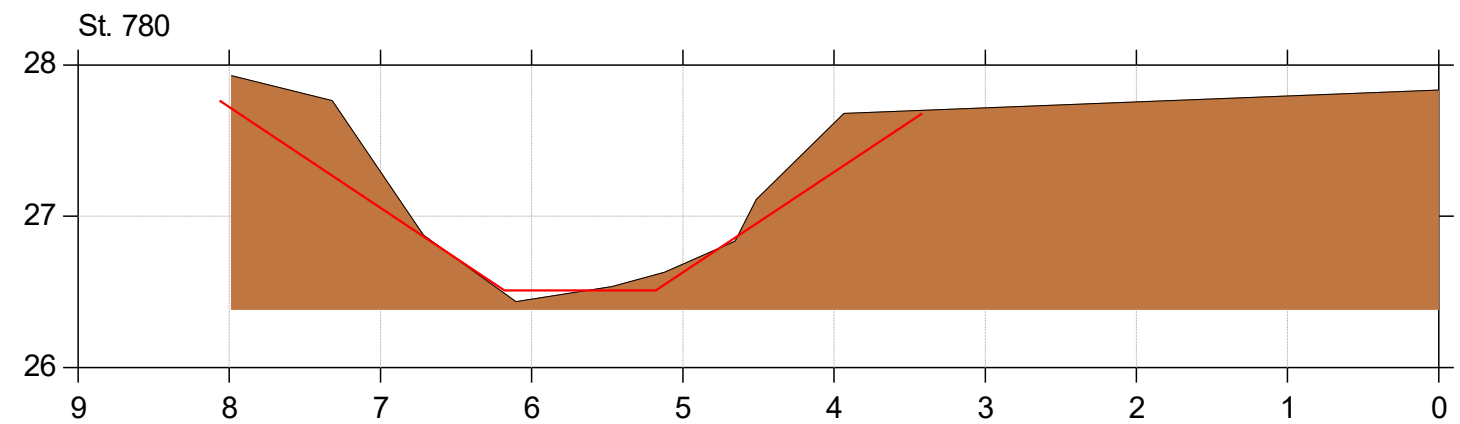
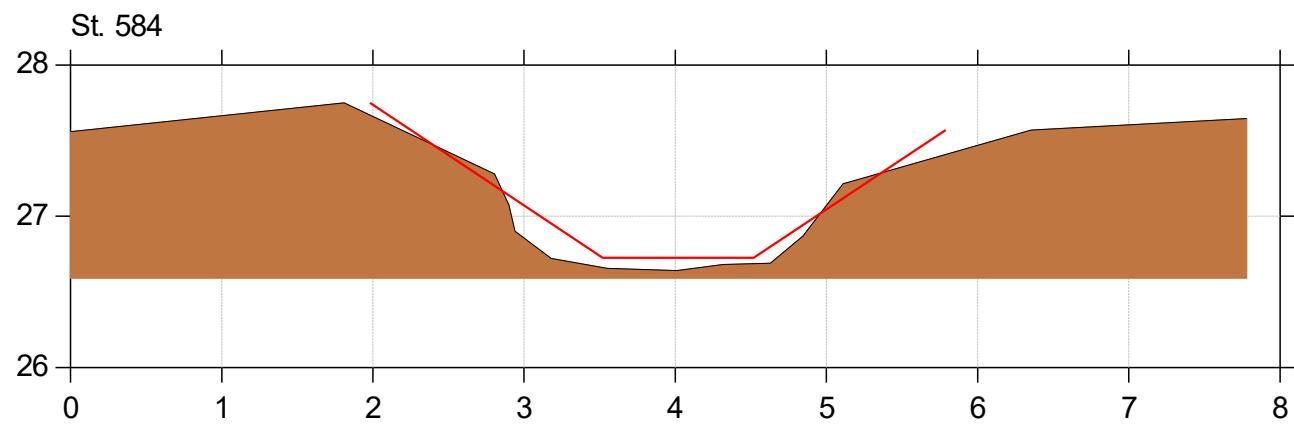
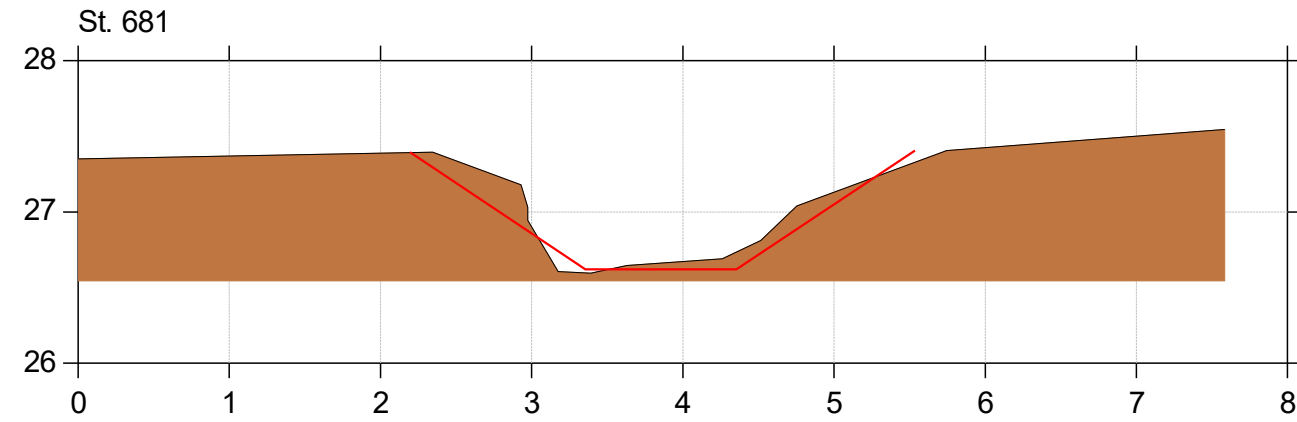
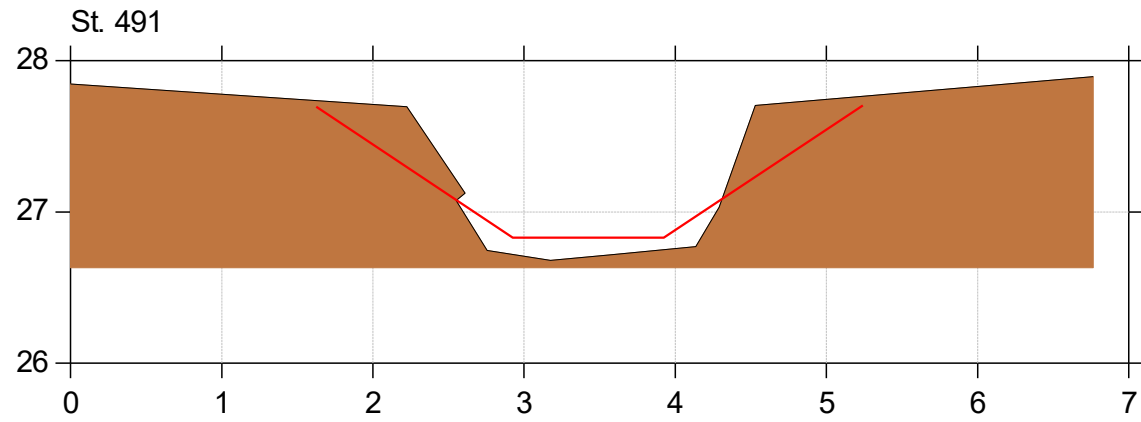
Almstrup Bæk

Regulativrevision

Lodret akse : Kote i m DVR90, skala 1:50

Vandret akse : Afstand i m, skala 1:50

— Regulativ 2025
■ Bund opmålt (2020/2024)



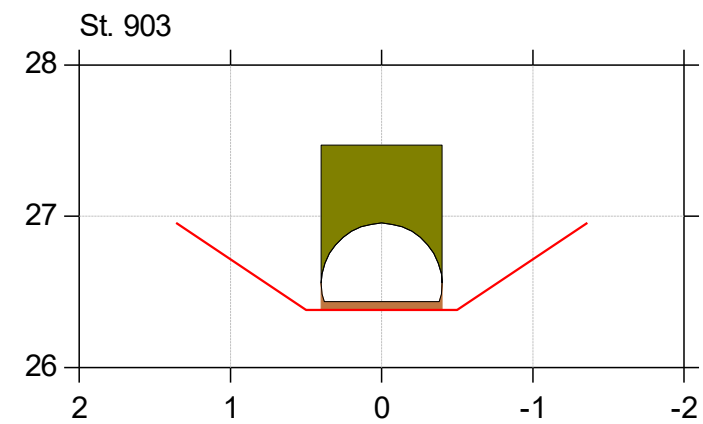
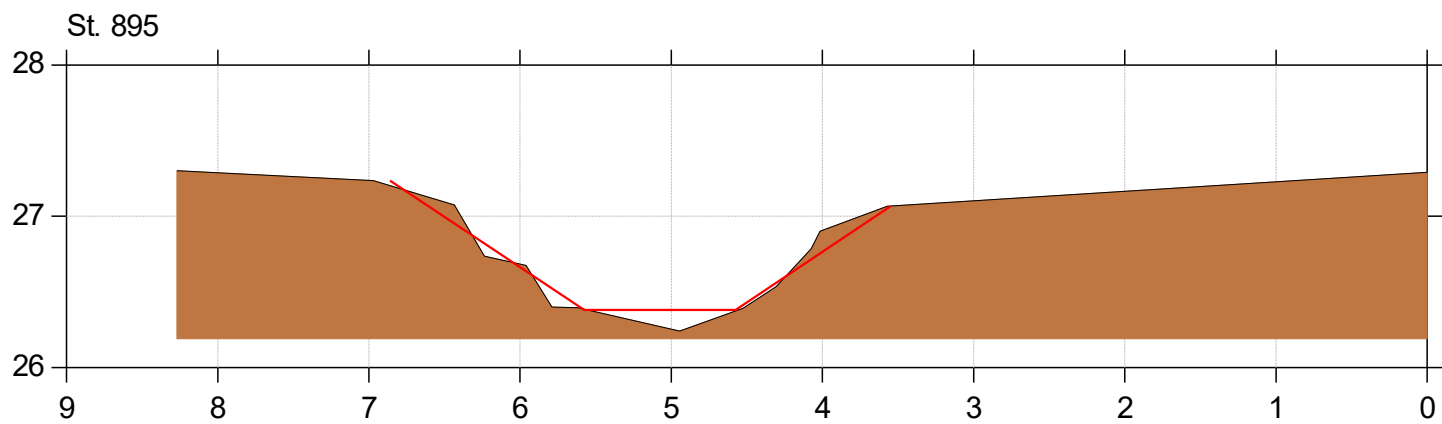
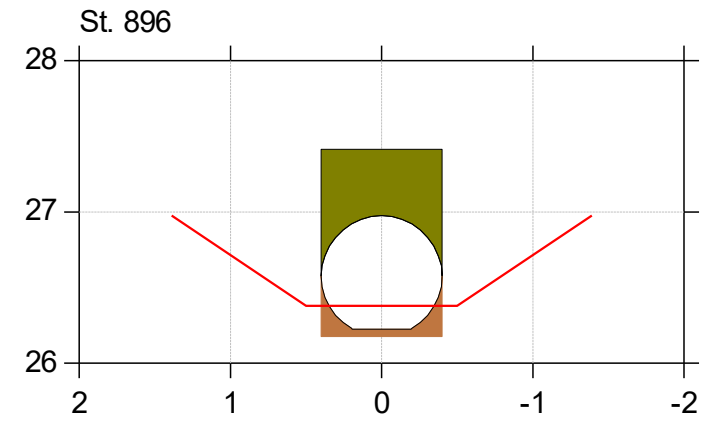
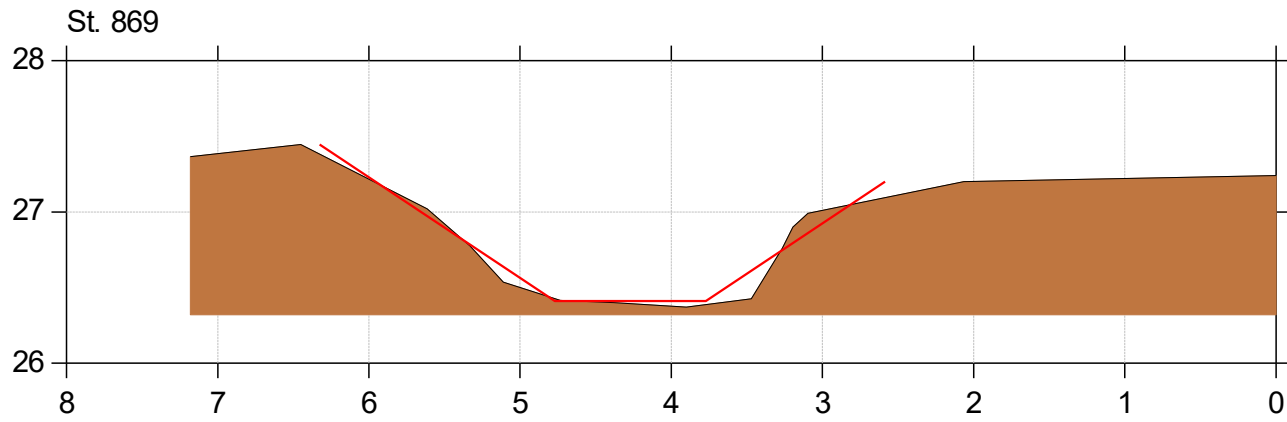
Almstrup Bæk

Regulativrevision

Lodret akse : Kote i m DVR90, skala 1:50

Vandret akse : Afstand i m, skala 1:50

— Regulativ 2025
■ Bund opmålt (2020/2024)



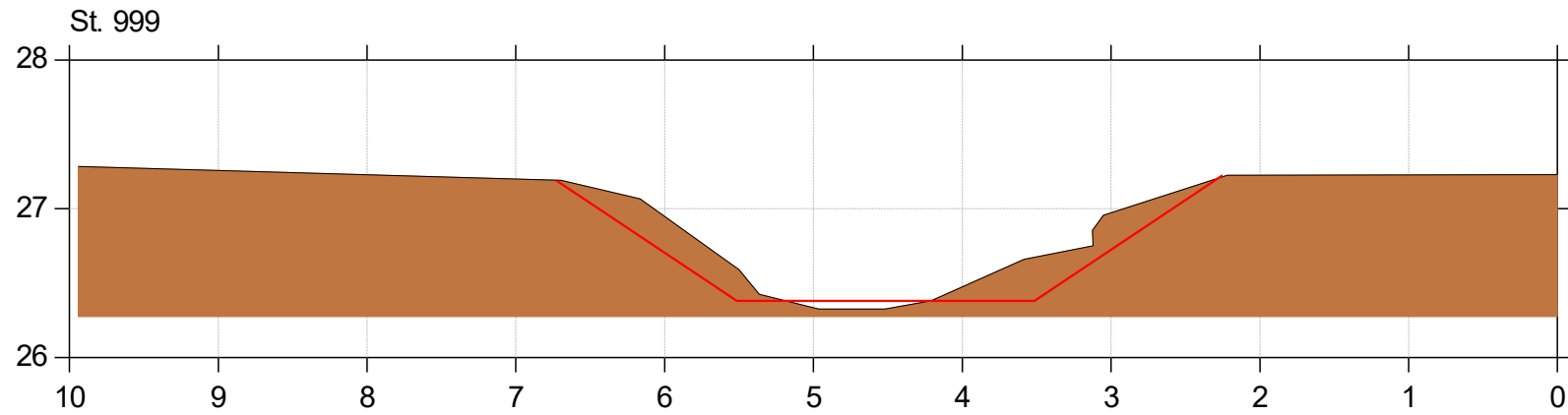
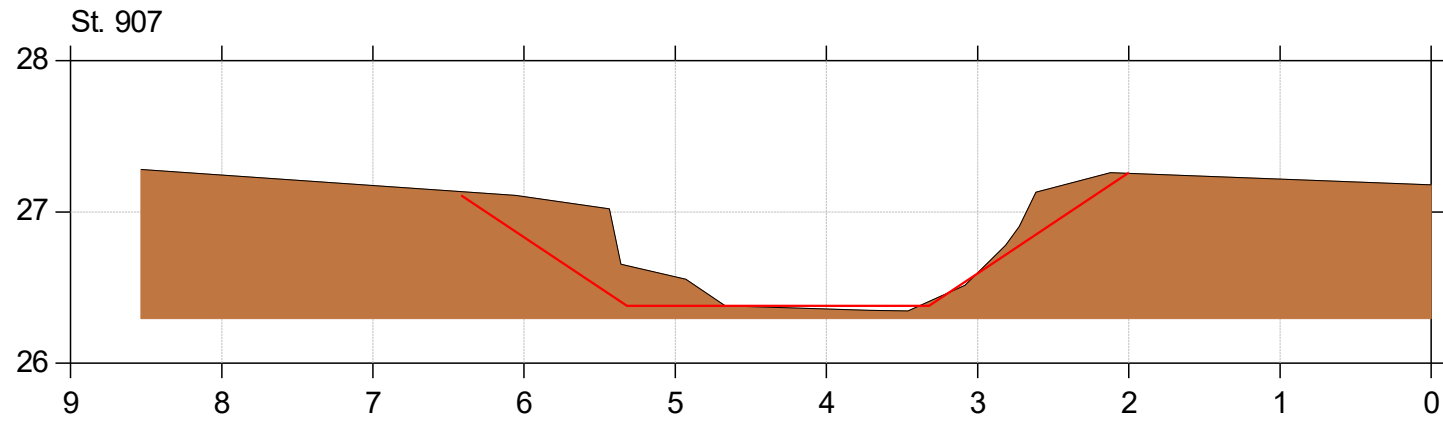
Almstrup Bæk

Regulativrevision

Lodret akse : Kote i m DVR90, skala 1:50

Vandret akse : Afstand i m, skala 1:50

— Regulativ 2025
■ Bund opmålt (2020/2024)



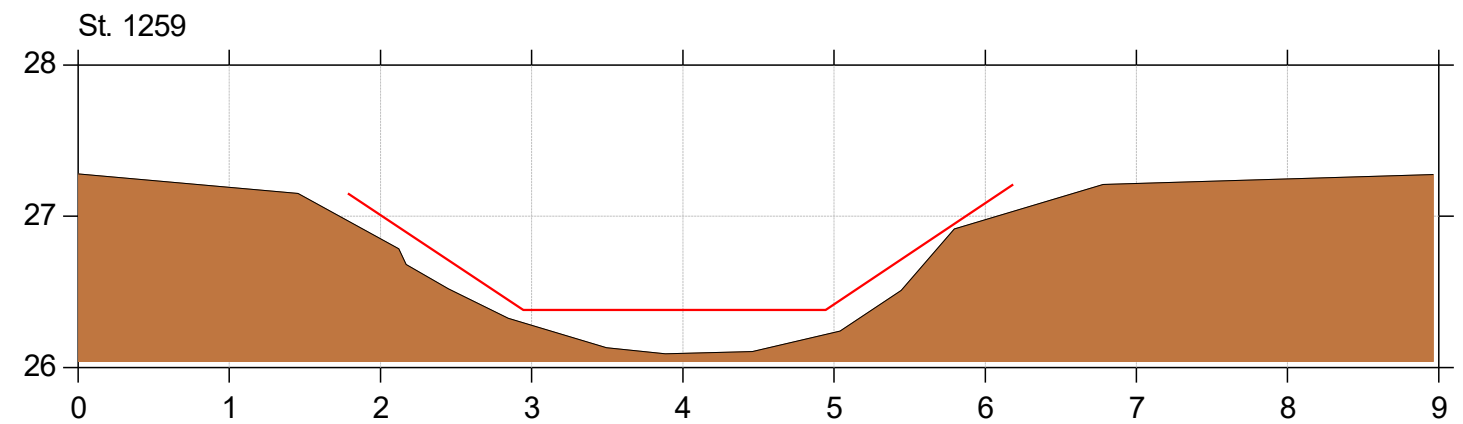
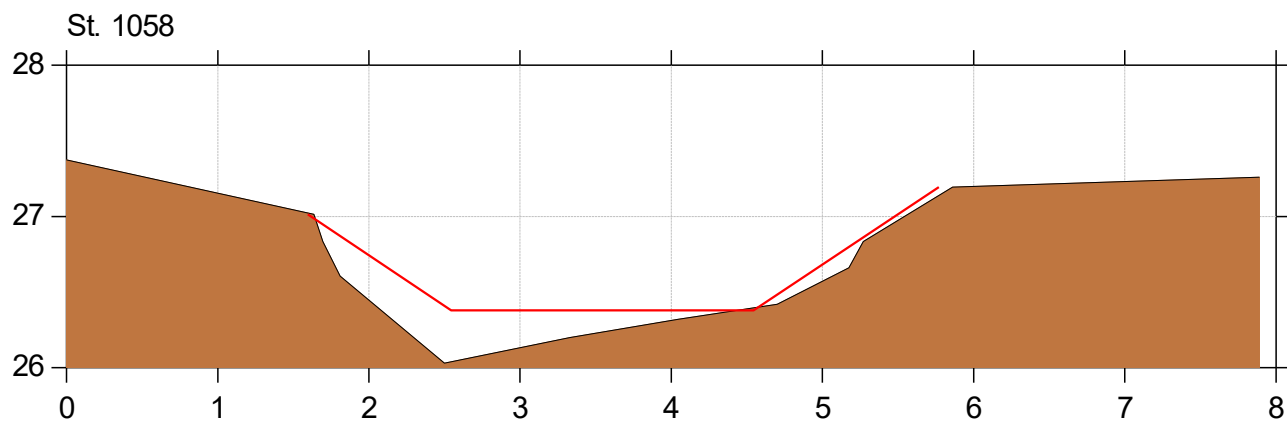
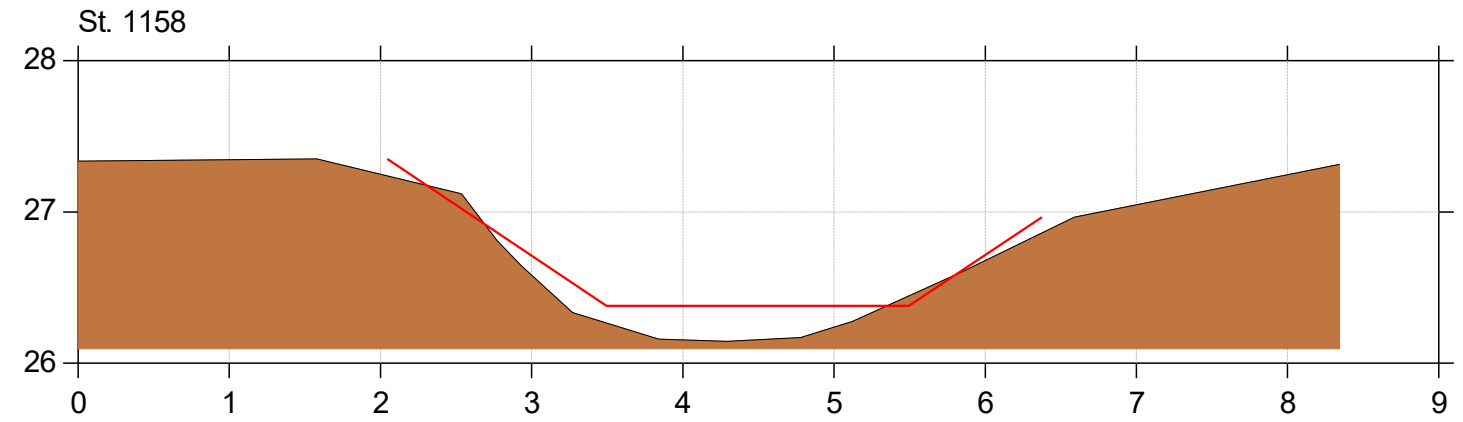
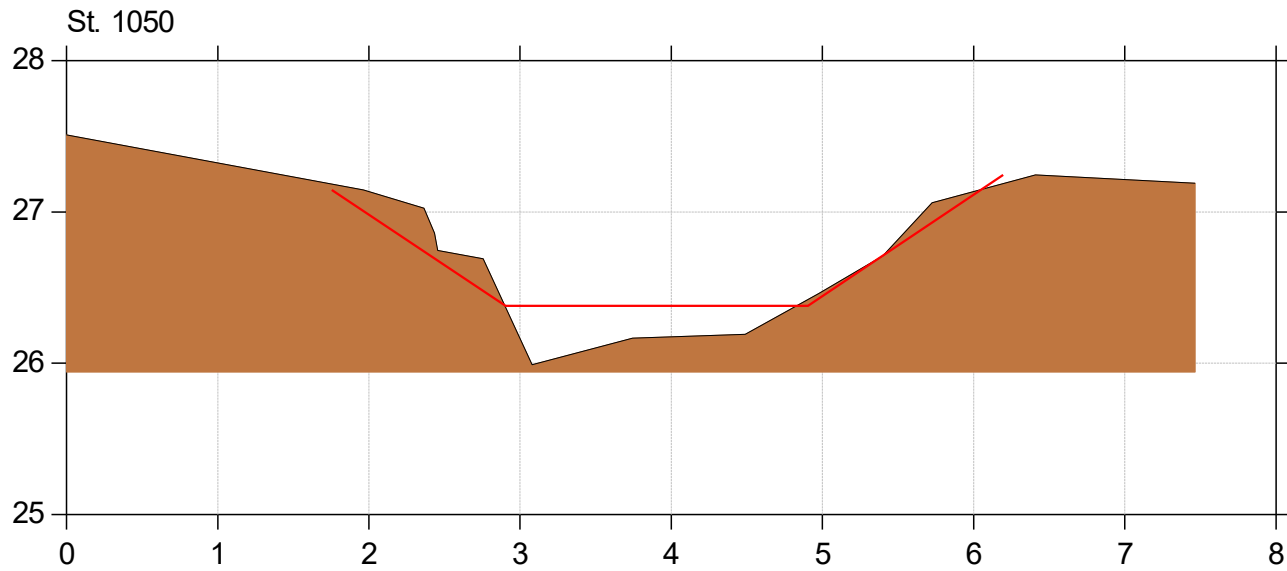
Almstrup Bæk

Regulativrevision

Lodret akse : Kote i m DVR90, skala 1:50

Vandret akse : Afstand i m, skala 1:50

— Regulativ 2025
■ Bund opmålt (2020/2024)



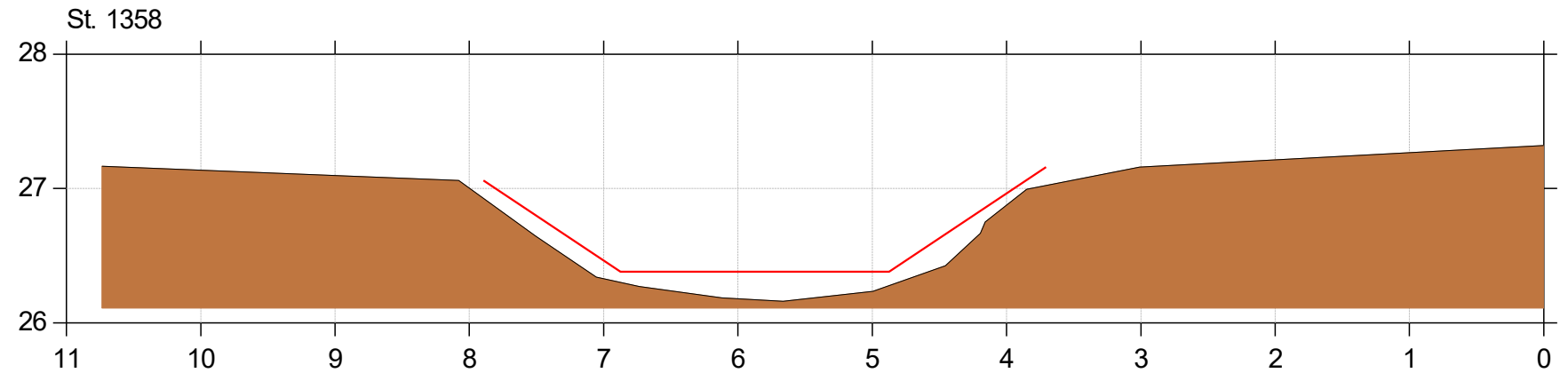
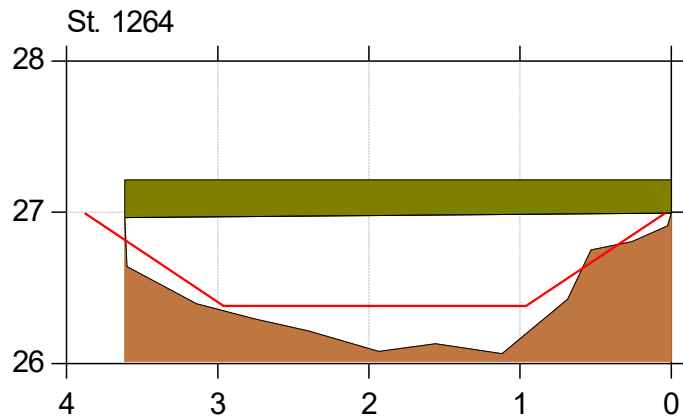
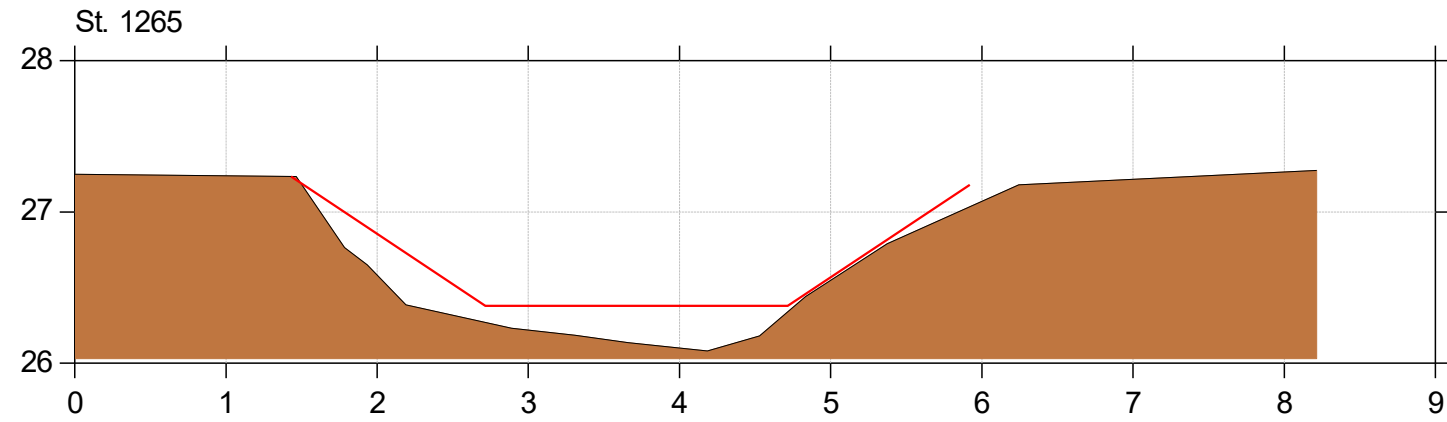
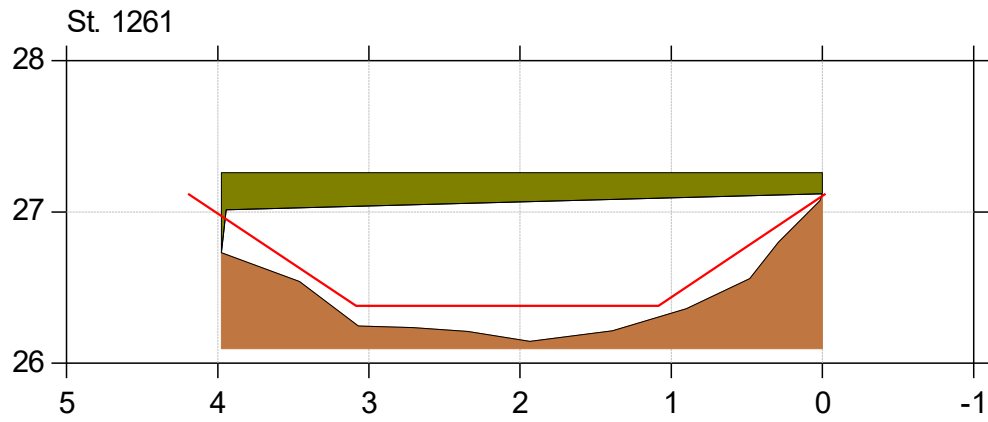
Almstrup Bæk

Regulativrevision

Lodret akse : Kote i m DVR90, skala 1:50

Vandret akse : Afstand i m, skala 1:50

— Regulativ 2025
■ Bund opmålt (2020/2024)



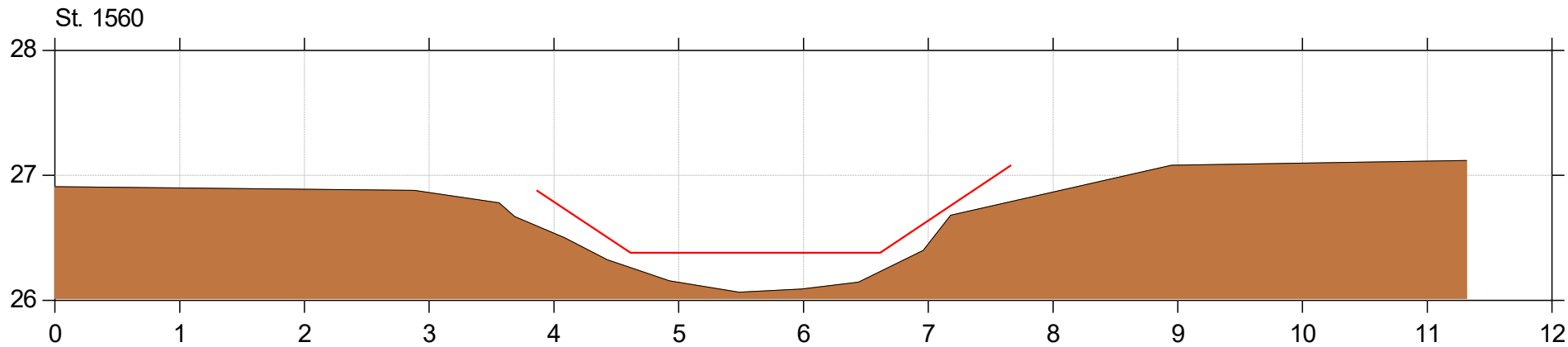
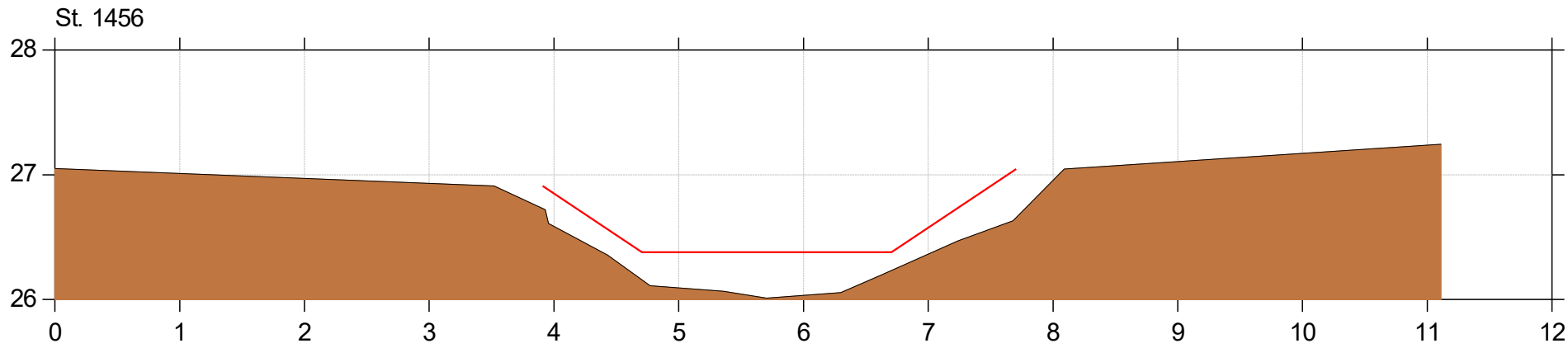
Almstrup Bæk

Regulativrevision

Lodret akse : Kote i m DVR90, skala 1:50

Vandret akse : Afstand i m, skala 1:50

— Regulativ 2025
■ Bund opmålt (2020/2024)



Almstrup Bæk

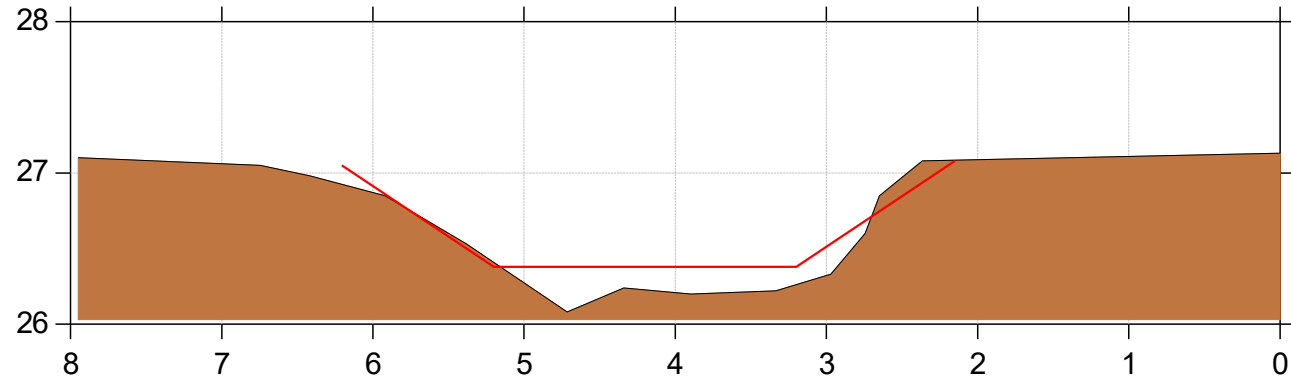
Regulativrevision

Lodret akse : Kote i m DVR90, skala 1:50

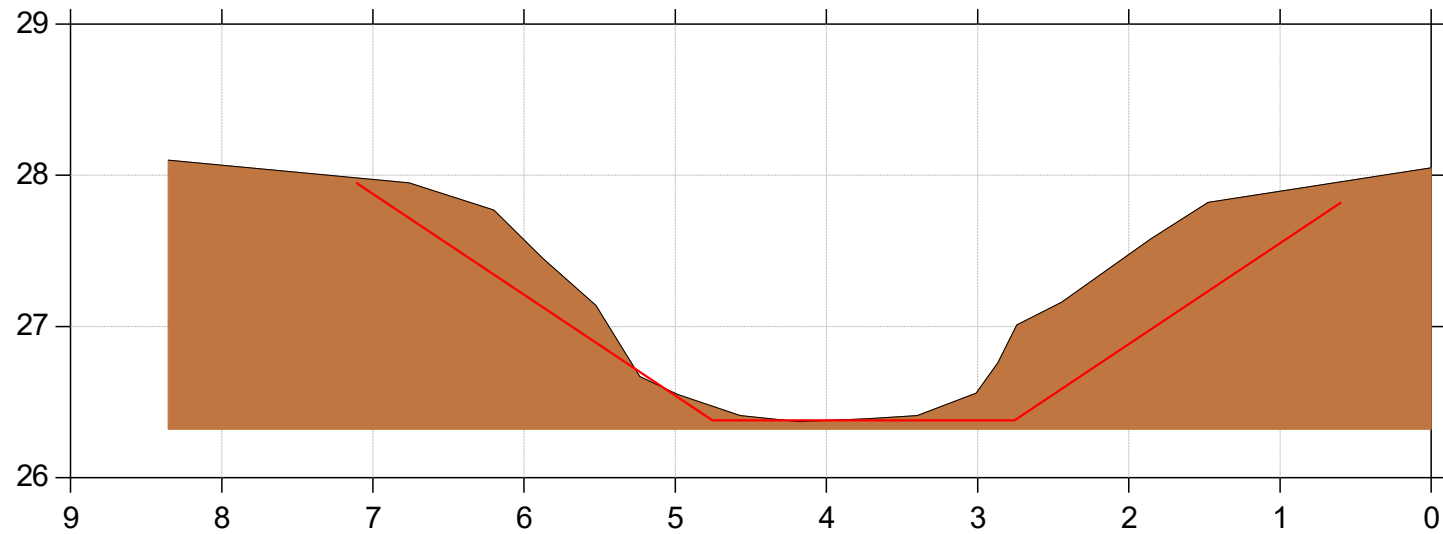
Vandret akse : Afstand i m, skala 1:50

— Regulativ 2025
■ Bund opmålt (2020/2024)

St. 1574



St. 1650



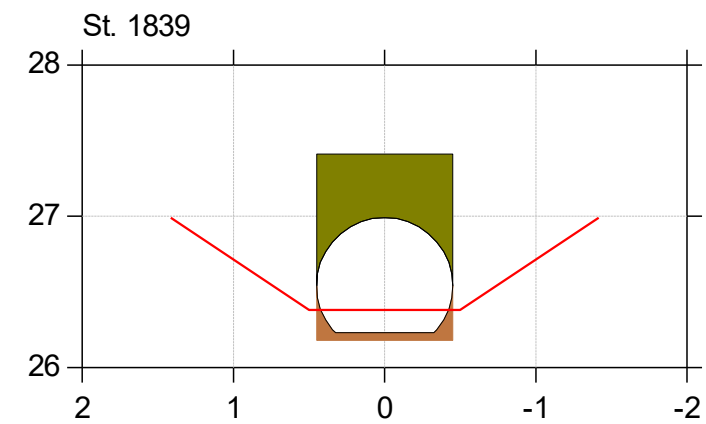
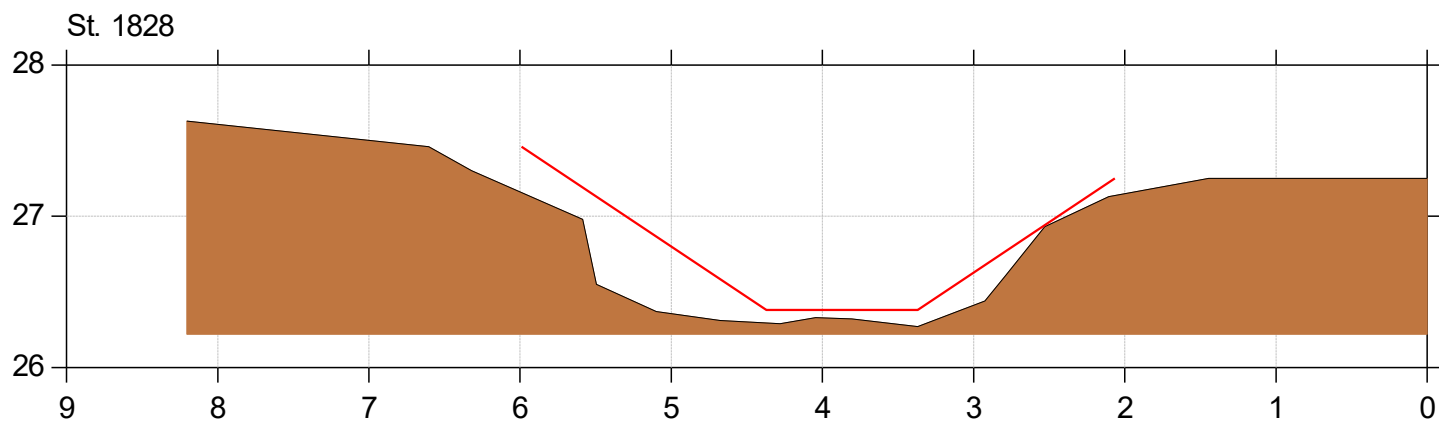
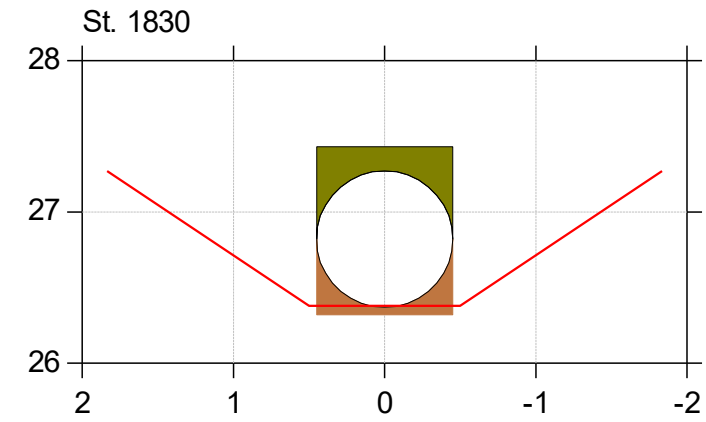
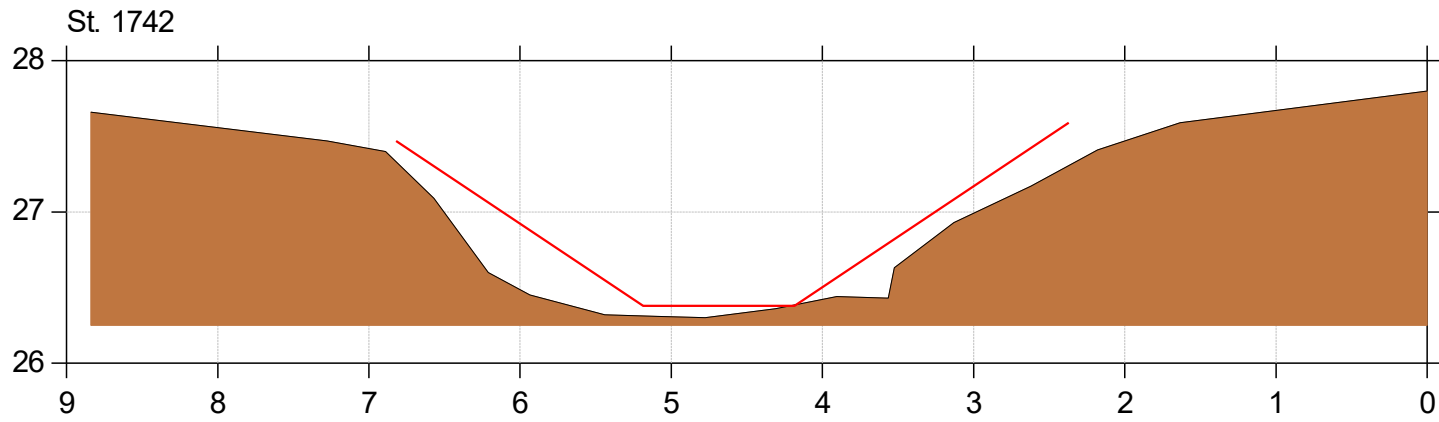
Almstrup Bæk

Regulativrevision

Lodret akse : Kote i m DVR90, skala 1:50

Vandret akse : Afstand i m, skala 1:50

— Regulativ 2025
■ Bund opmålt (2020/2024)



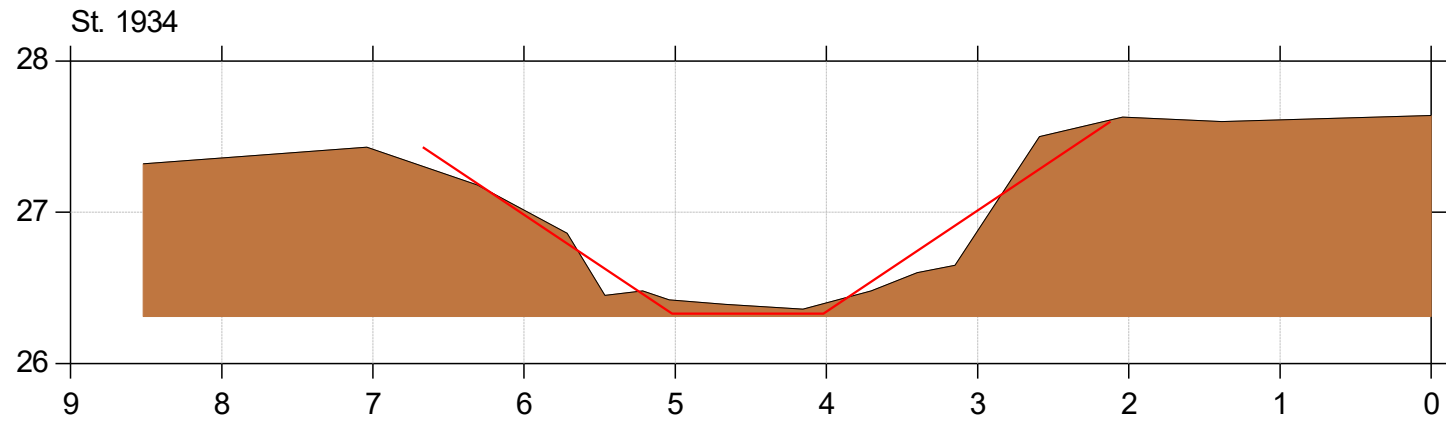
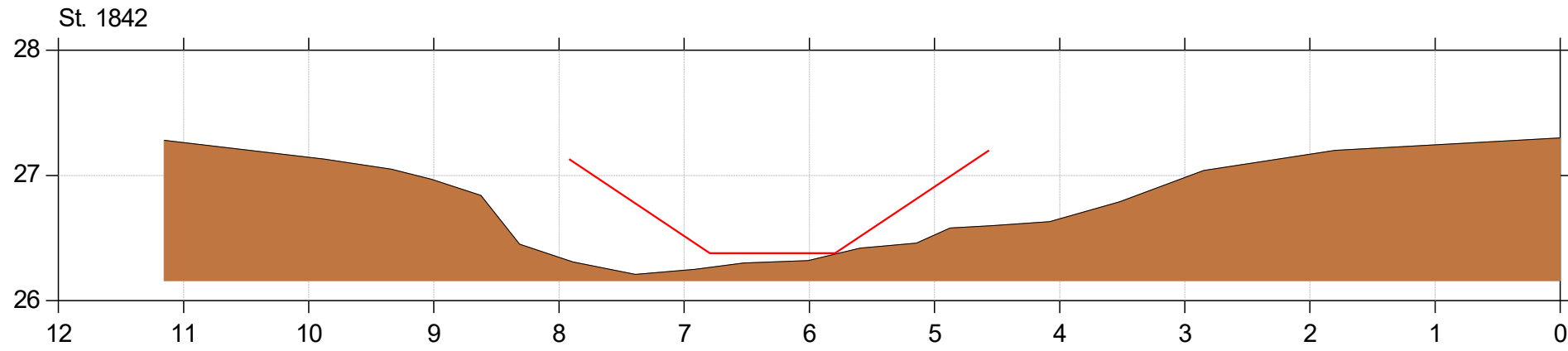
Almstrup Bæk

Regulativrevision

Lodret akse : Kote i m DVR90, skala 1:50

Vandret akse : Afstand i m, skala 1:50

— Regulativ 2025
■ Bund opmålt (2020/2024)



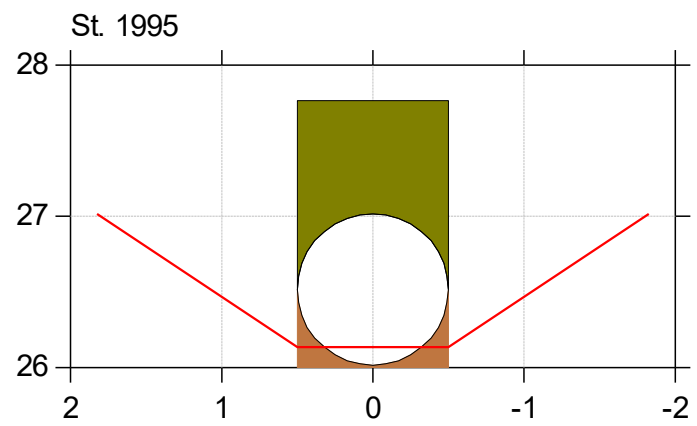
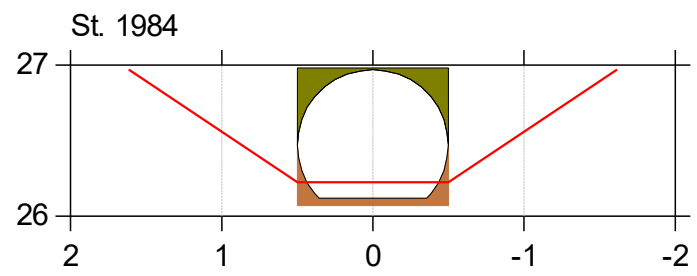
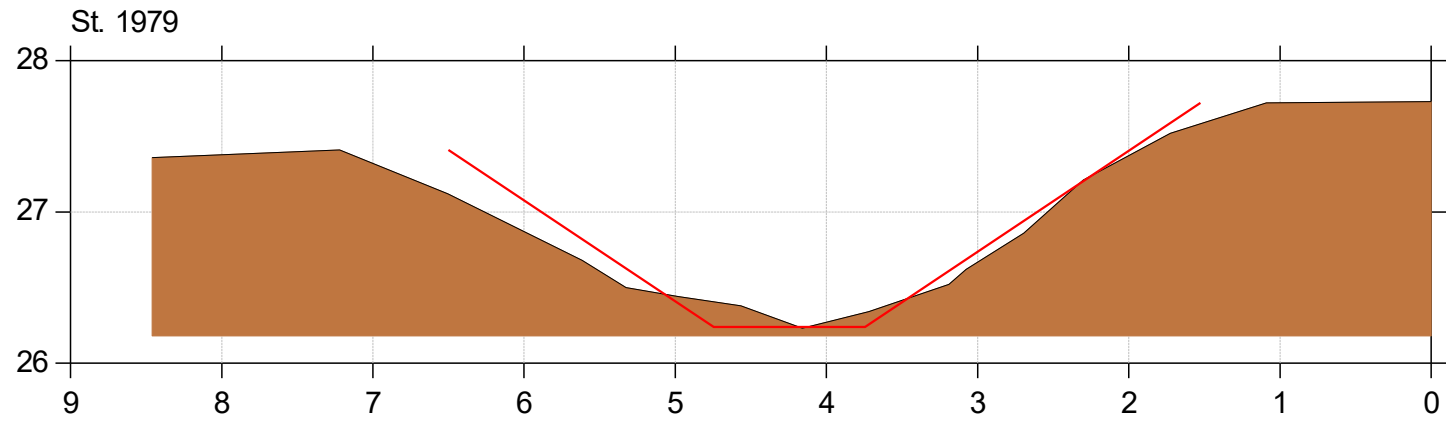
Almstrup Bæk

Regulativrevision

Lodret akse : Kote i m DVR90, skala 1:50

Vandret akse : Afstand i m, skala 1:50

— Regulativ 2025
■ Bund opmålt (2020/2024)



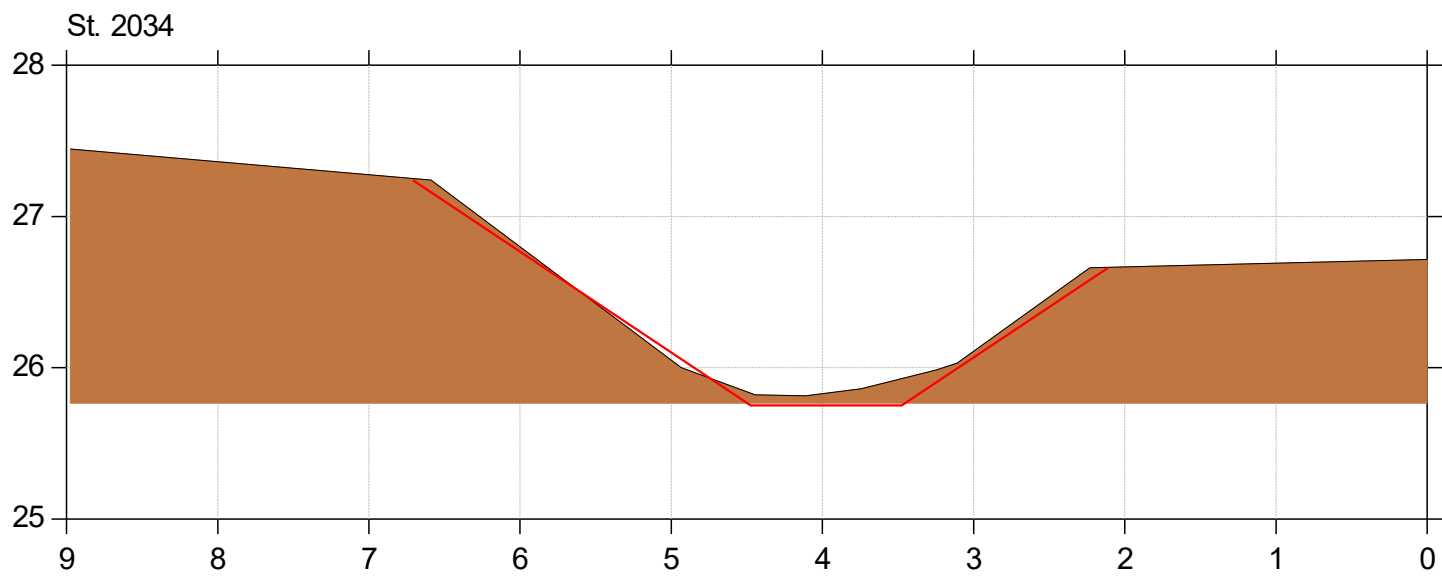
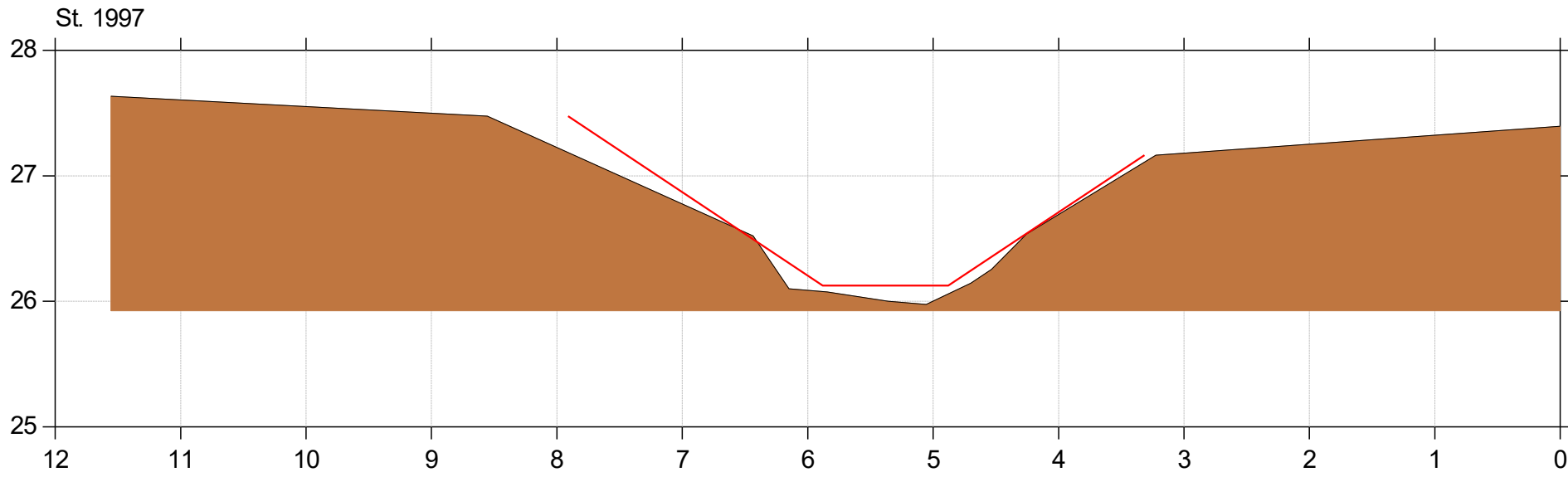
Almstrup Bæk

Regulativrevision

Lodret akse : Kote i m DVR90, skala 1:50

Vandret akse : Afstand i m, skala 1:50

— Regulativ 2025
■ Bund opmålt (2020/2024)



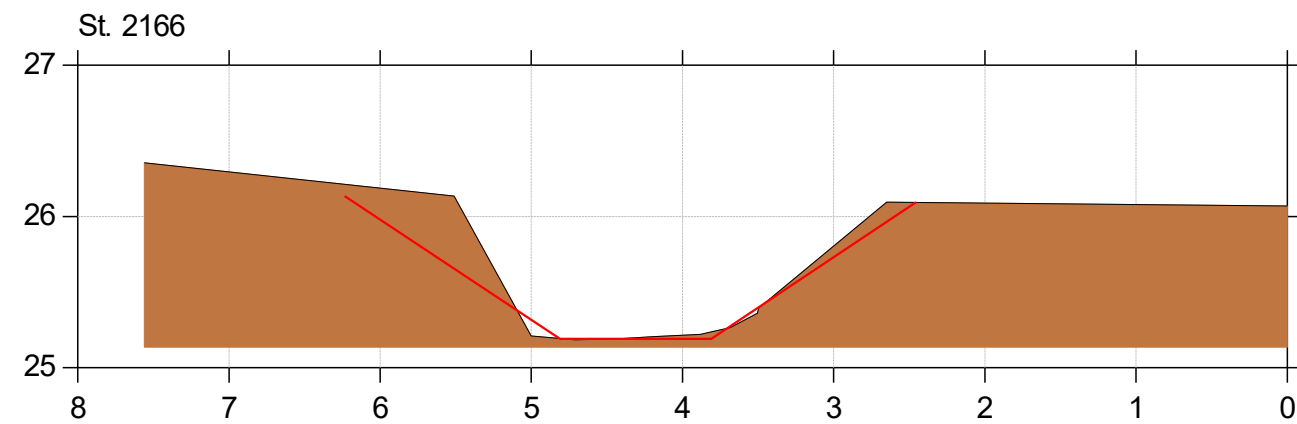
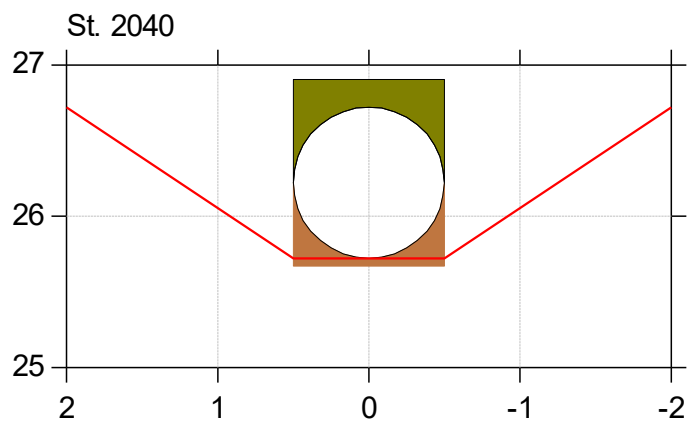
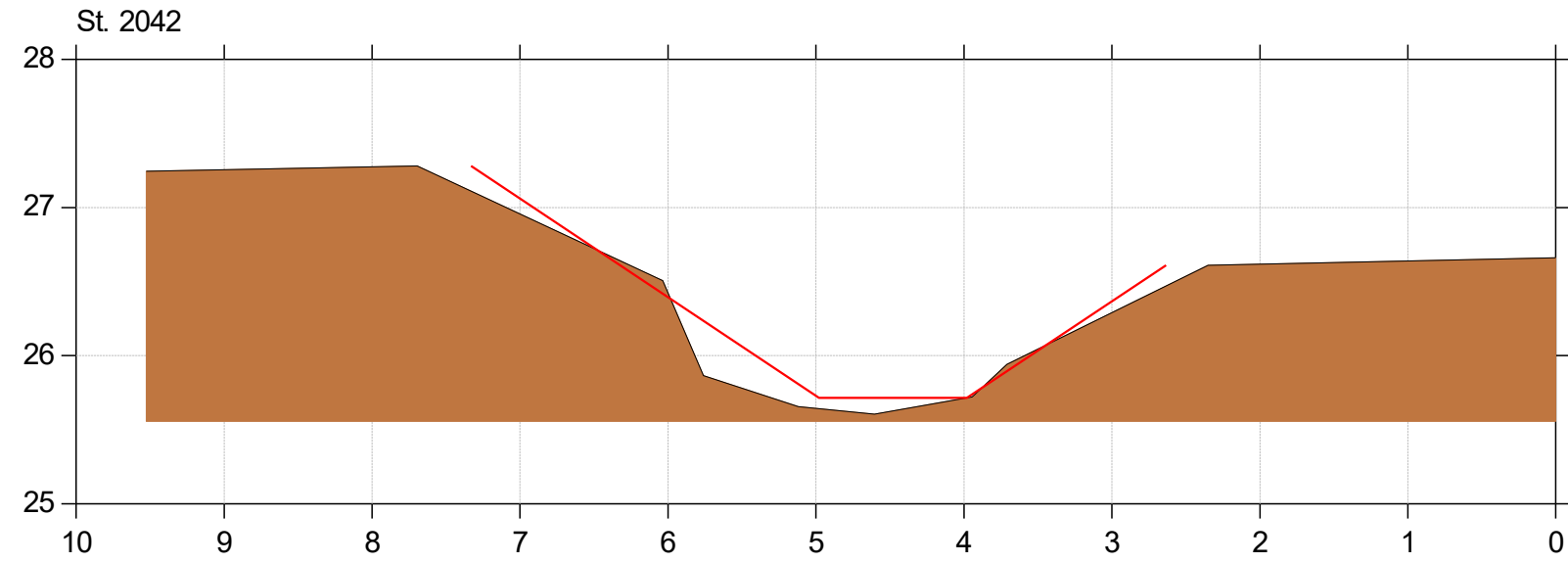
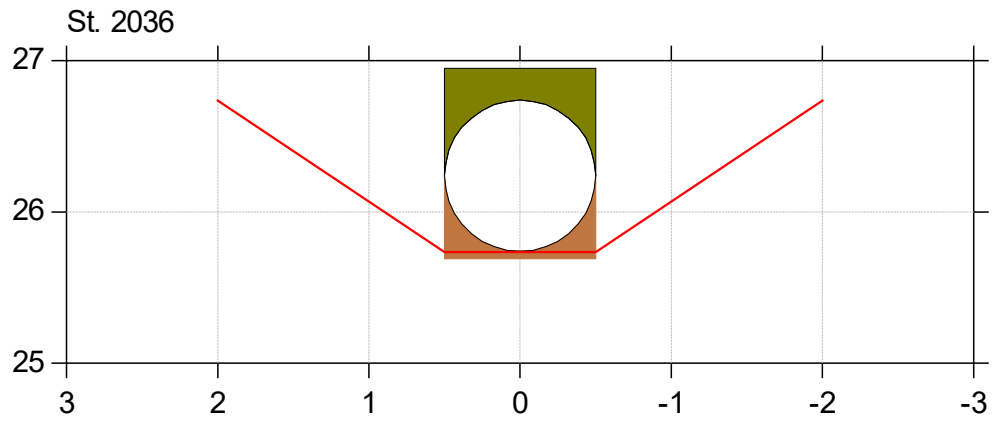
Almstrup Bæk

Regulativrevision

Lodret akse : Kote i m DVR90, skala 1:50

Vandret akse : Afstand i m, skala 1:50

— Regulativ 2025
■ Bund opmålt (2020/2024)



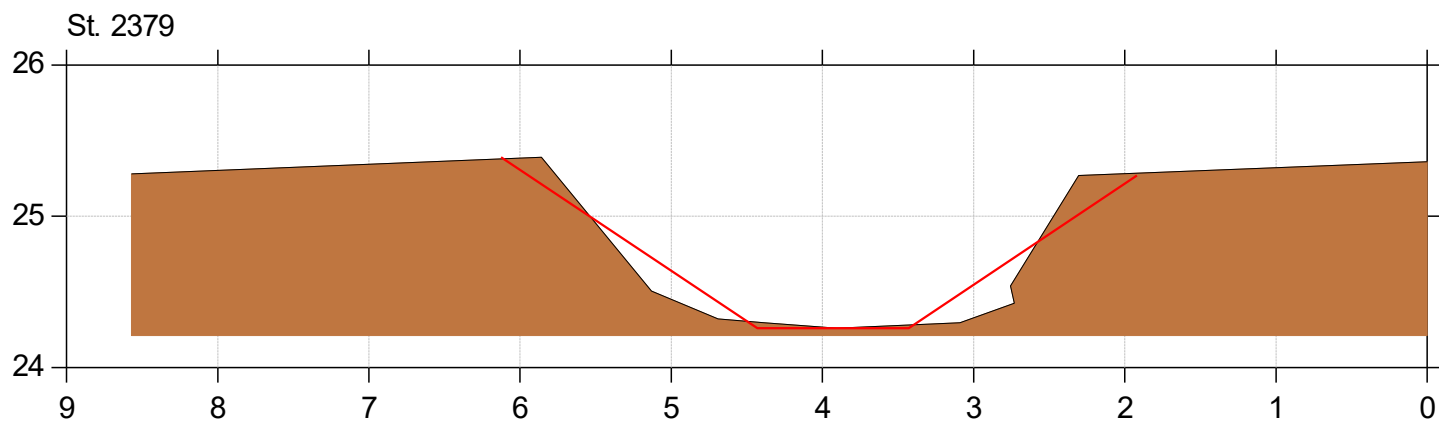
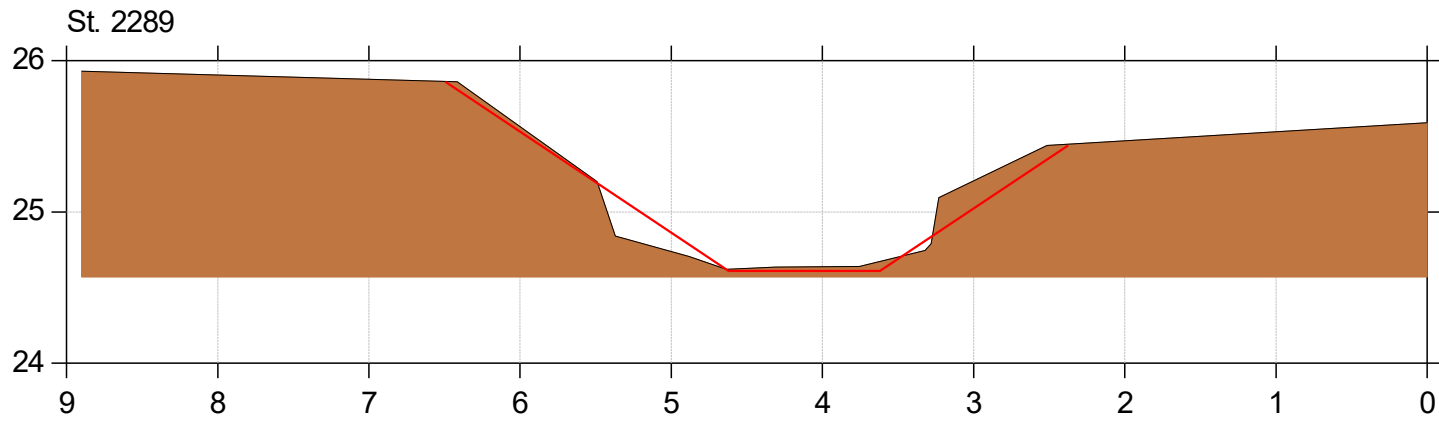
Almstrup Bæk

Regulativrevision

Lodret akse : Kote i m DVR90, skala 1:50

Vandret akse : Afstand i m, skala 1:50

— Regulativ 2025
— Bund opmålt (2020/2024)



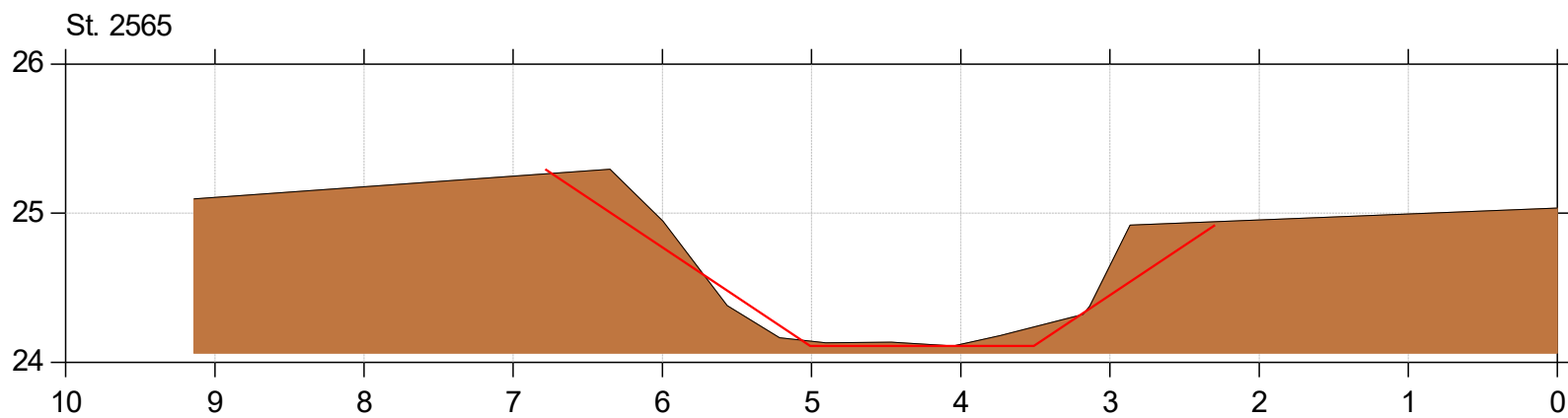
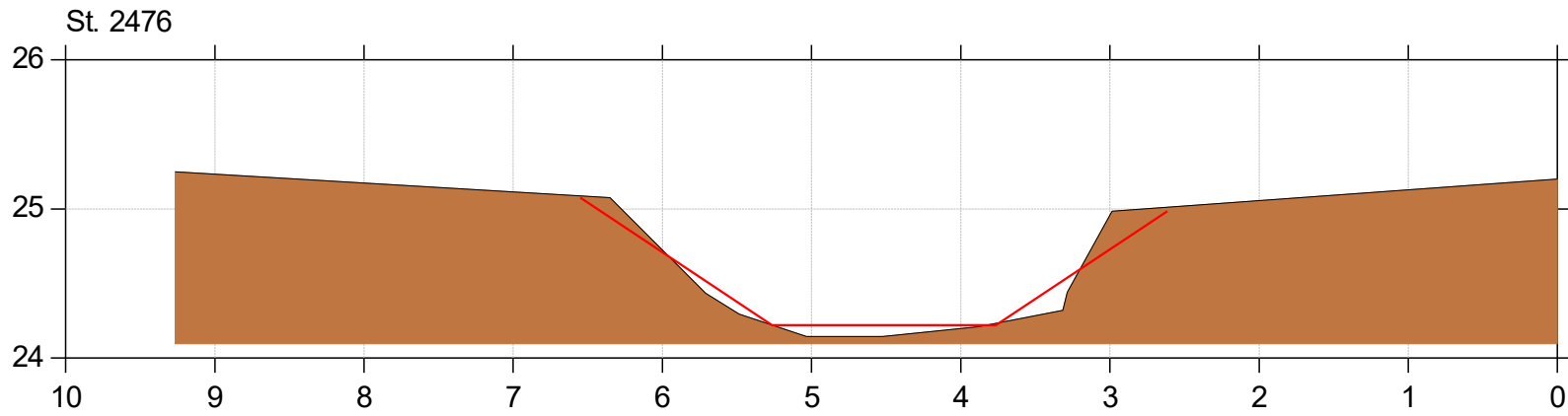
Almstrup Bæk

Regulativrevision

Lodret akse : Kote i m DVR90, skala 1:50

Vandret akse : Afstand i m, skala 1:50

— Regulativ 2025
■ Bund opmålt (2020/2024)



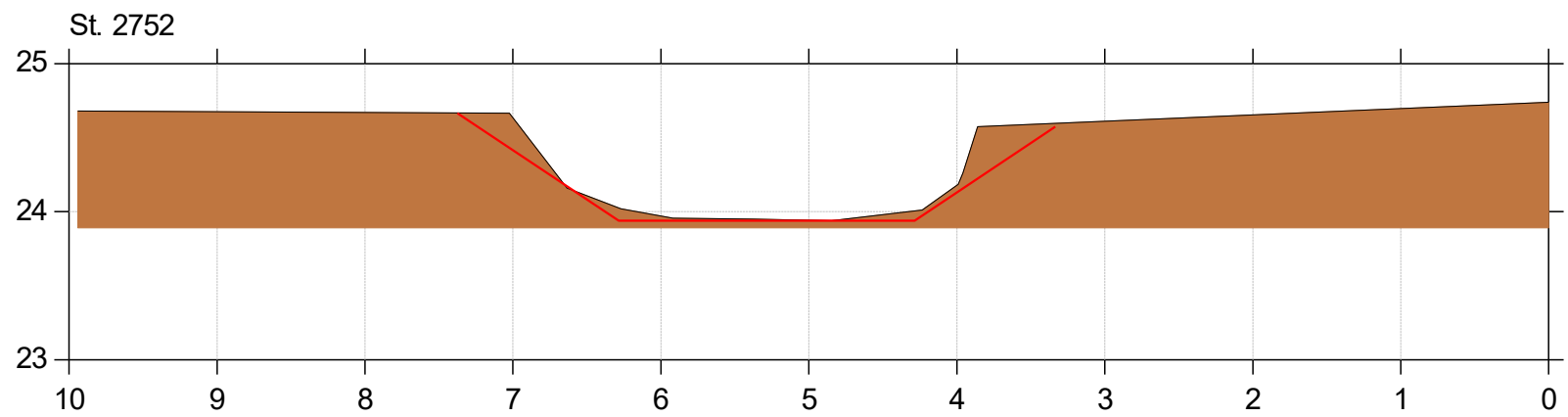
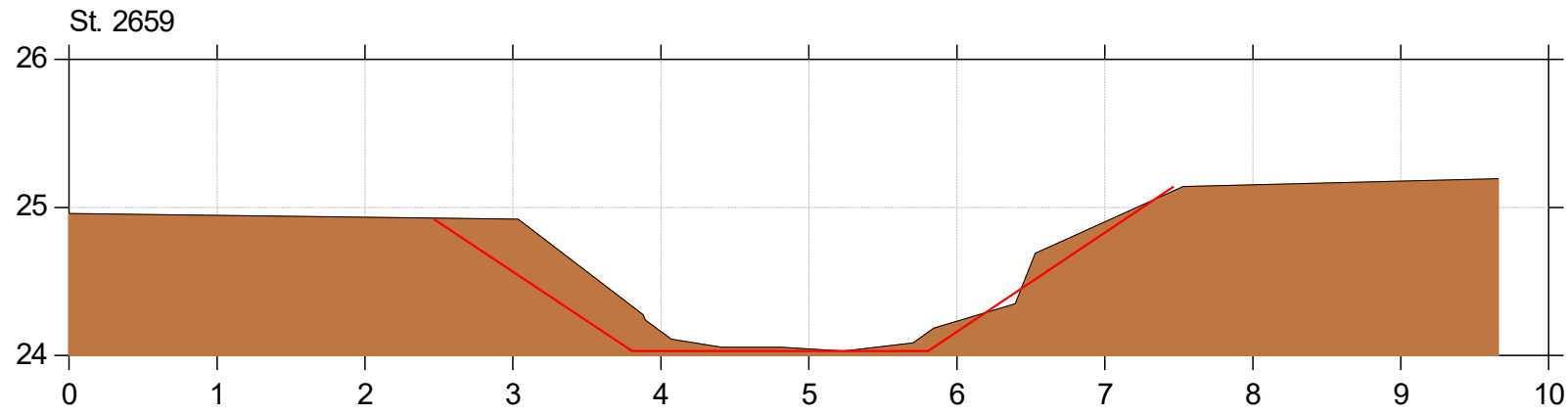
Almstrup Bæk

Regulativrevision

Lodret akse : Kote i m DVR90, skala 1:50

Vandret akse : Afstand i m, skala 1:50

— Regulativ 2025
■ Bund opmålt (2020/2024)



Almstrup Bæk

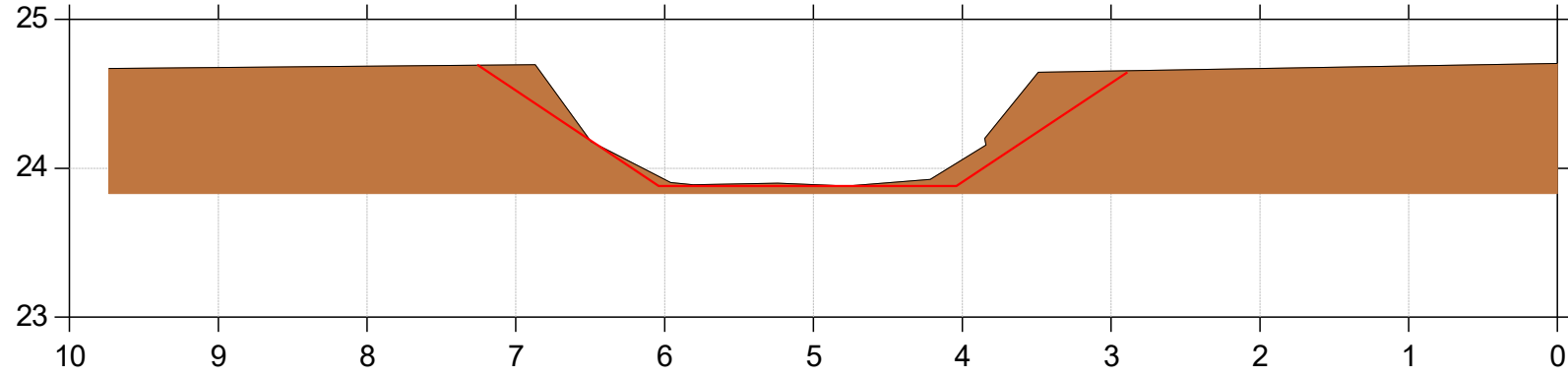
Regulativrevision

Lodret akse : Kote i m DVR90, skala 1:50

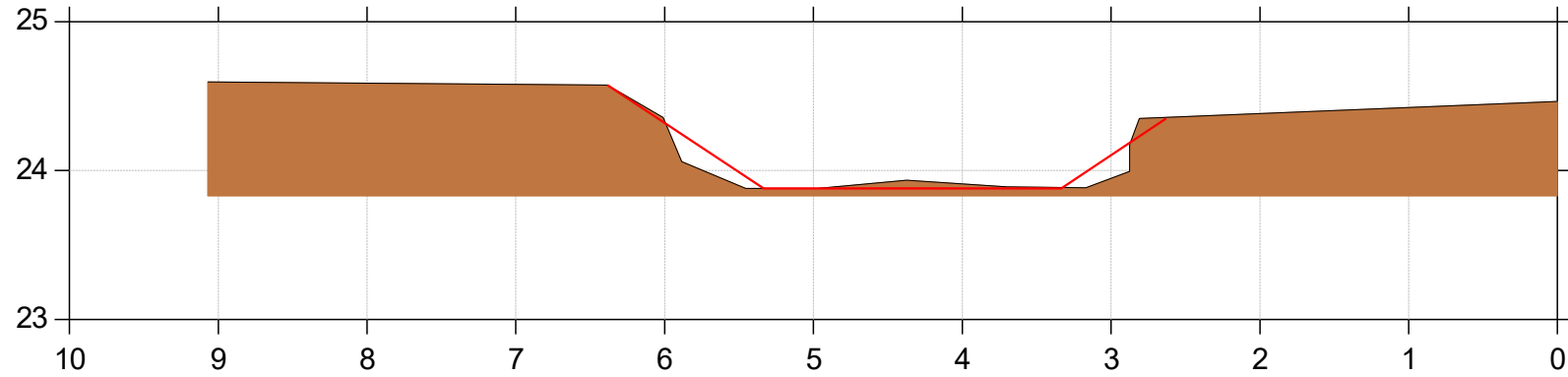
Vandret akse : Afstand i m, skala 1:50

— Regulativ 2025
■ Bund opmålt (2020/2024)

St. 2849



St. 2947



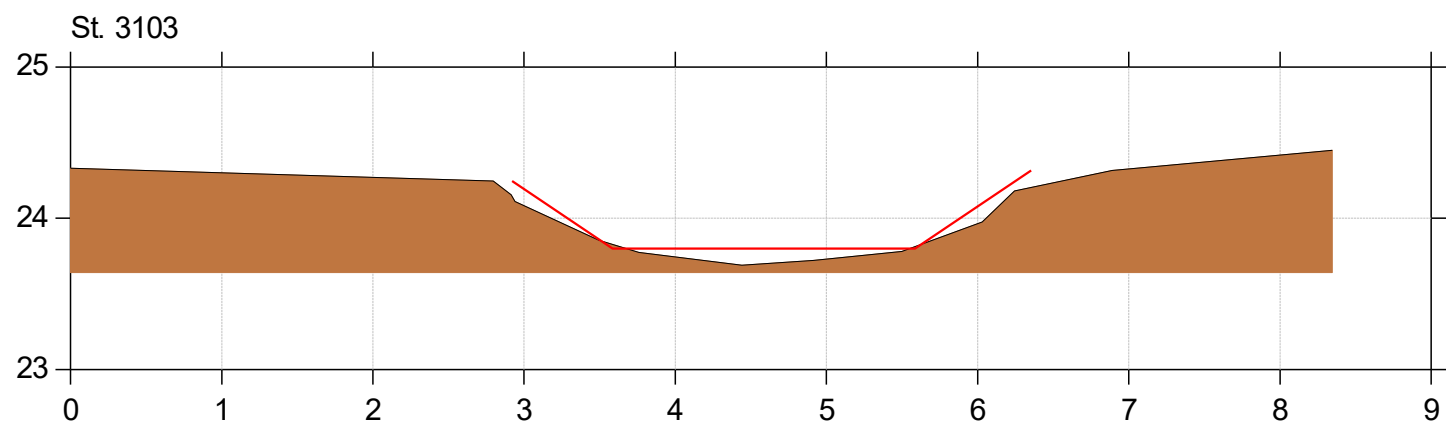
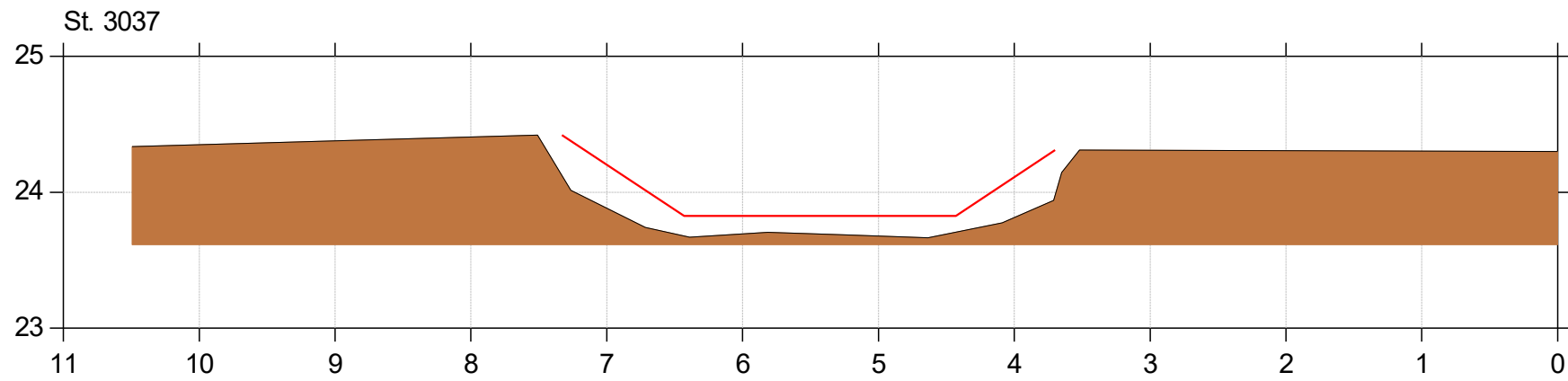
Almstrup Bæk

Regulativrevision

Lodret akse : Kote i m DVR90, skala 1:50

Vandret akse : Afstand i m, skala 1:50

— Regulativ 2025
■ Bund opmålt (2020/2024)



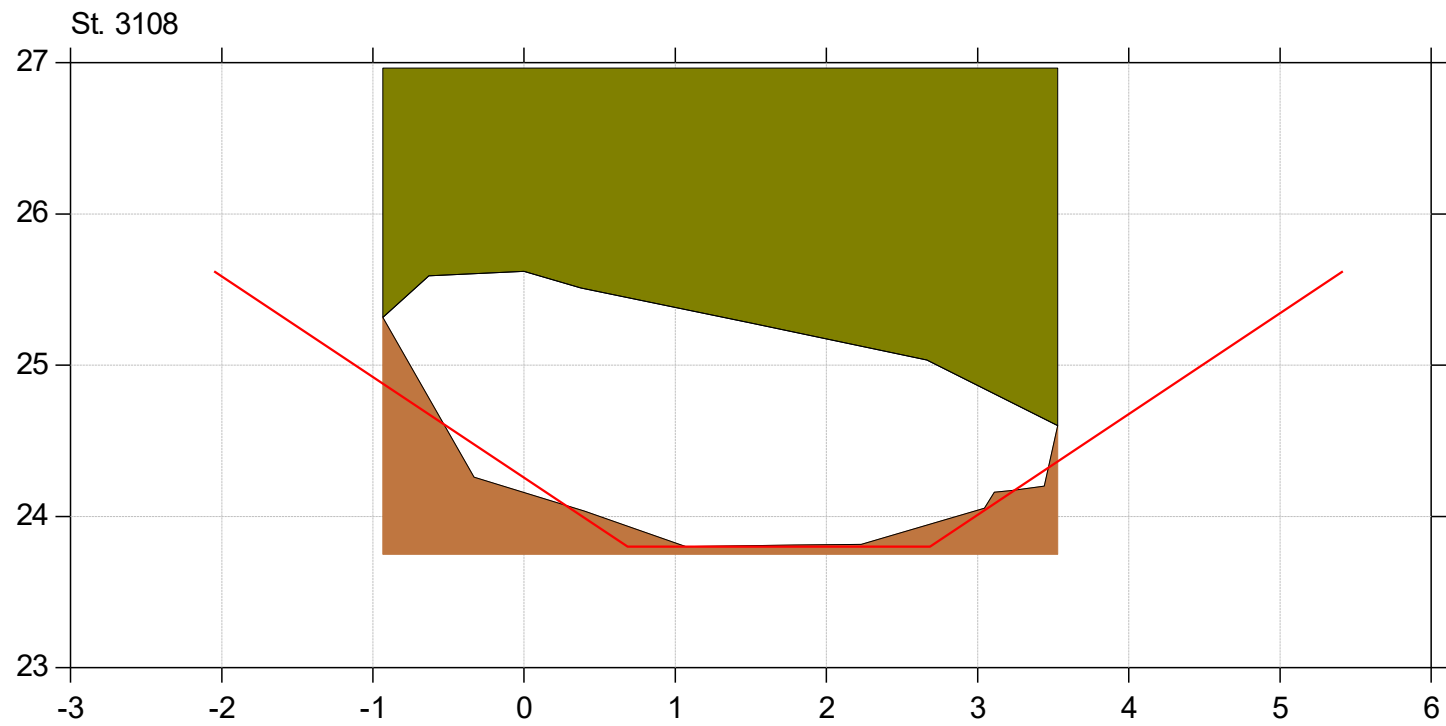
Almstrup Bæk

Regulativrevision

Lodret akse : Kote i m DVR90, skala 1:50

Vandret akse : Afstand i m, skala 1:50

— Regulativ 2025
■ Bund opmålt (2020/2024)



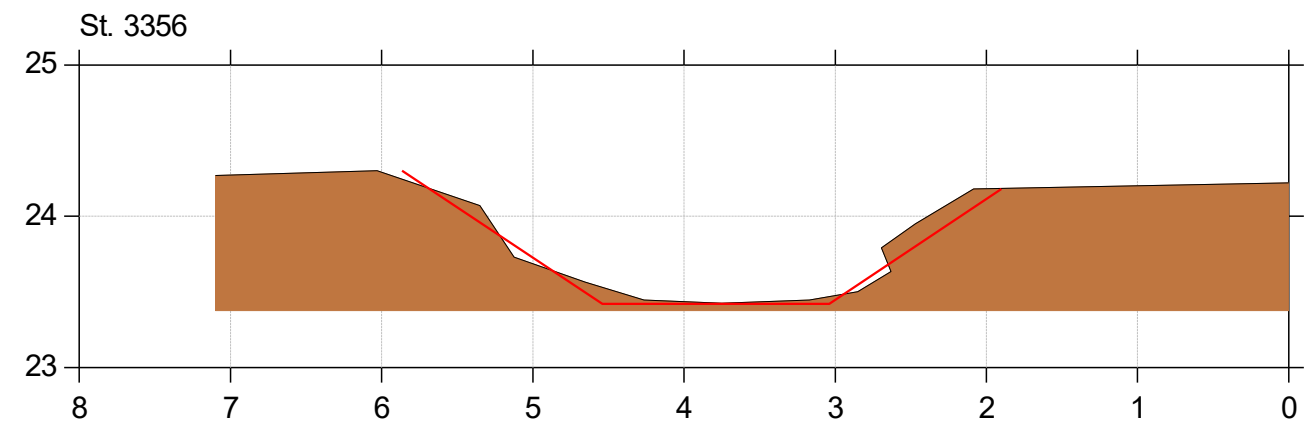
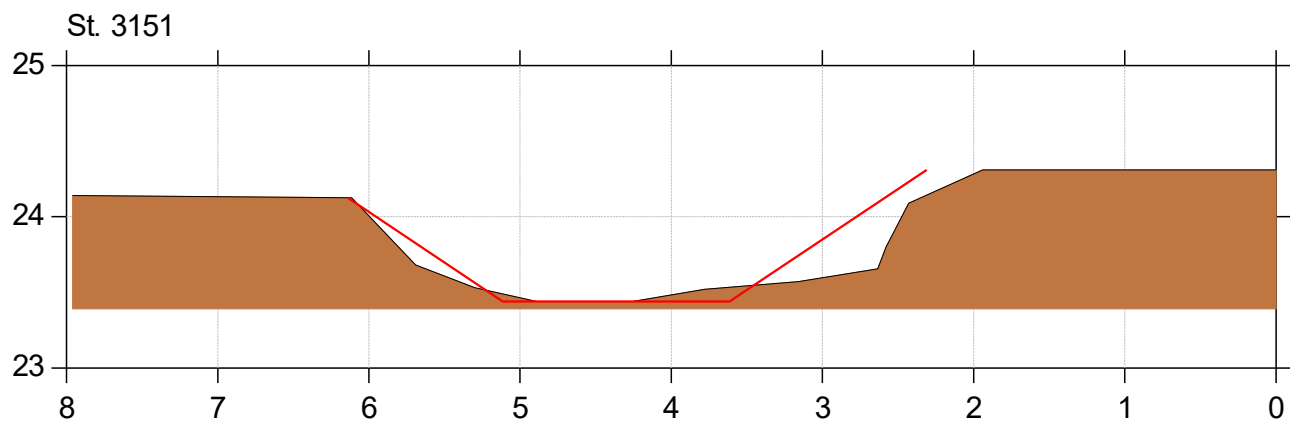
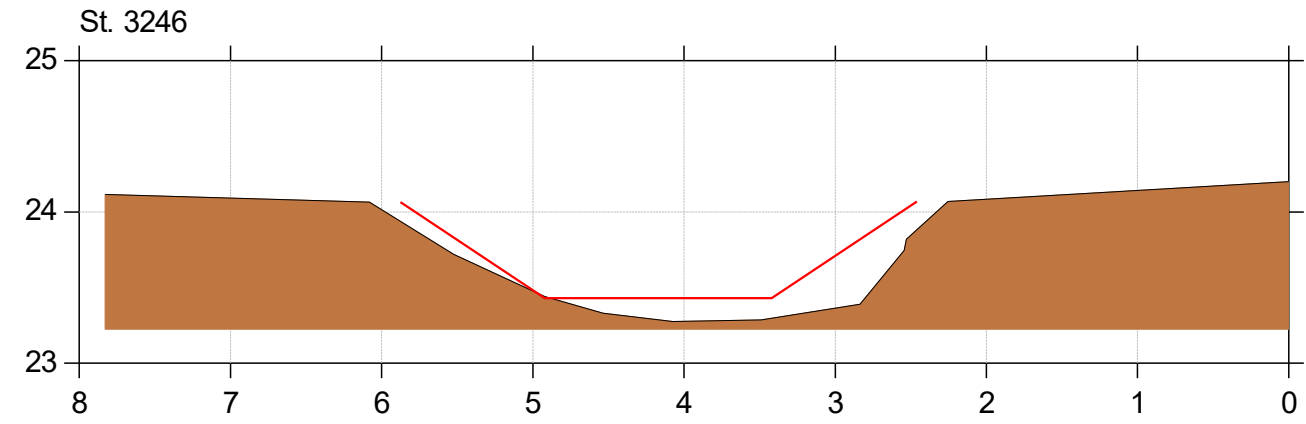
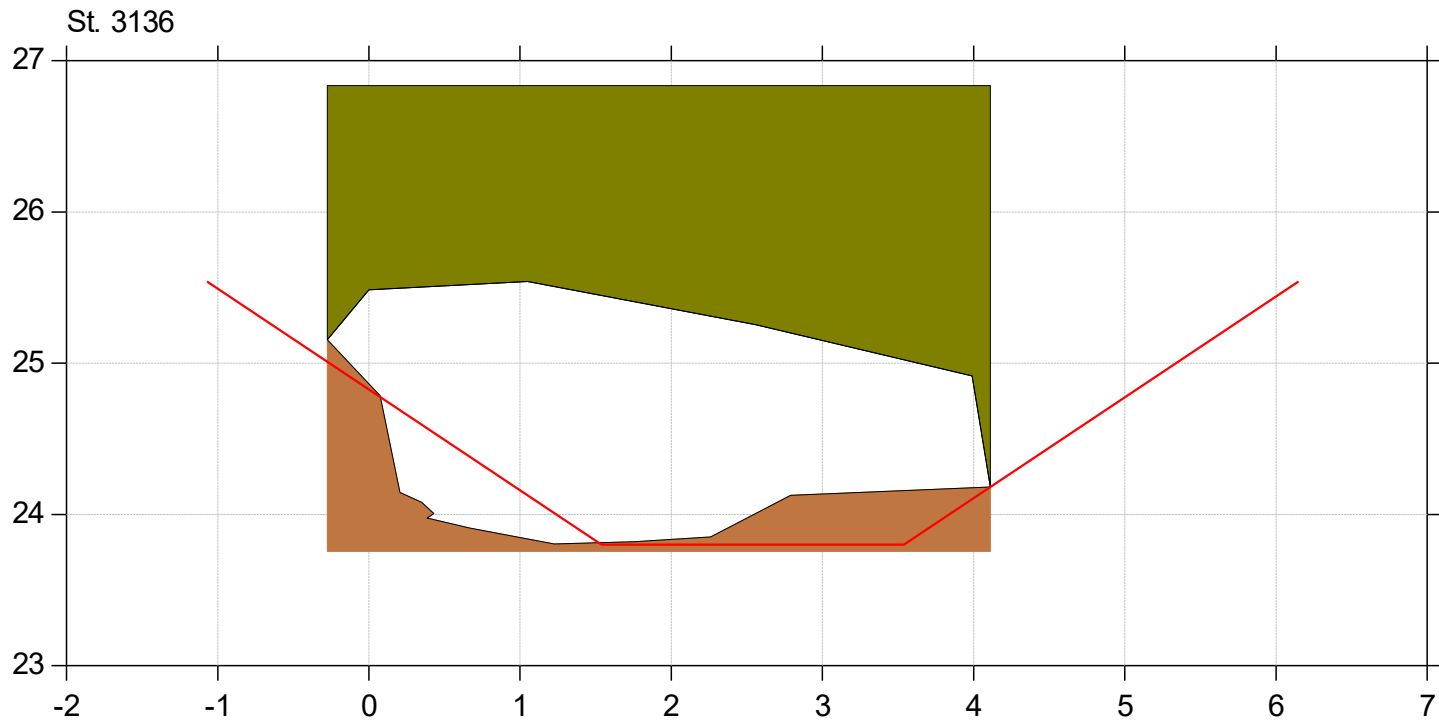
Almstrup Bæk

Regulativrevision

Lodret akse : Kote i m DVR90, skala 1:50

Vandret akse : Afstand i m, skala 1:50

— Regulativ 2025
■ Bund opmålt (2020/2024)



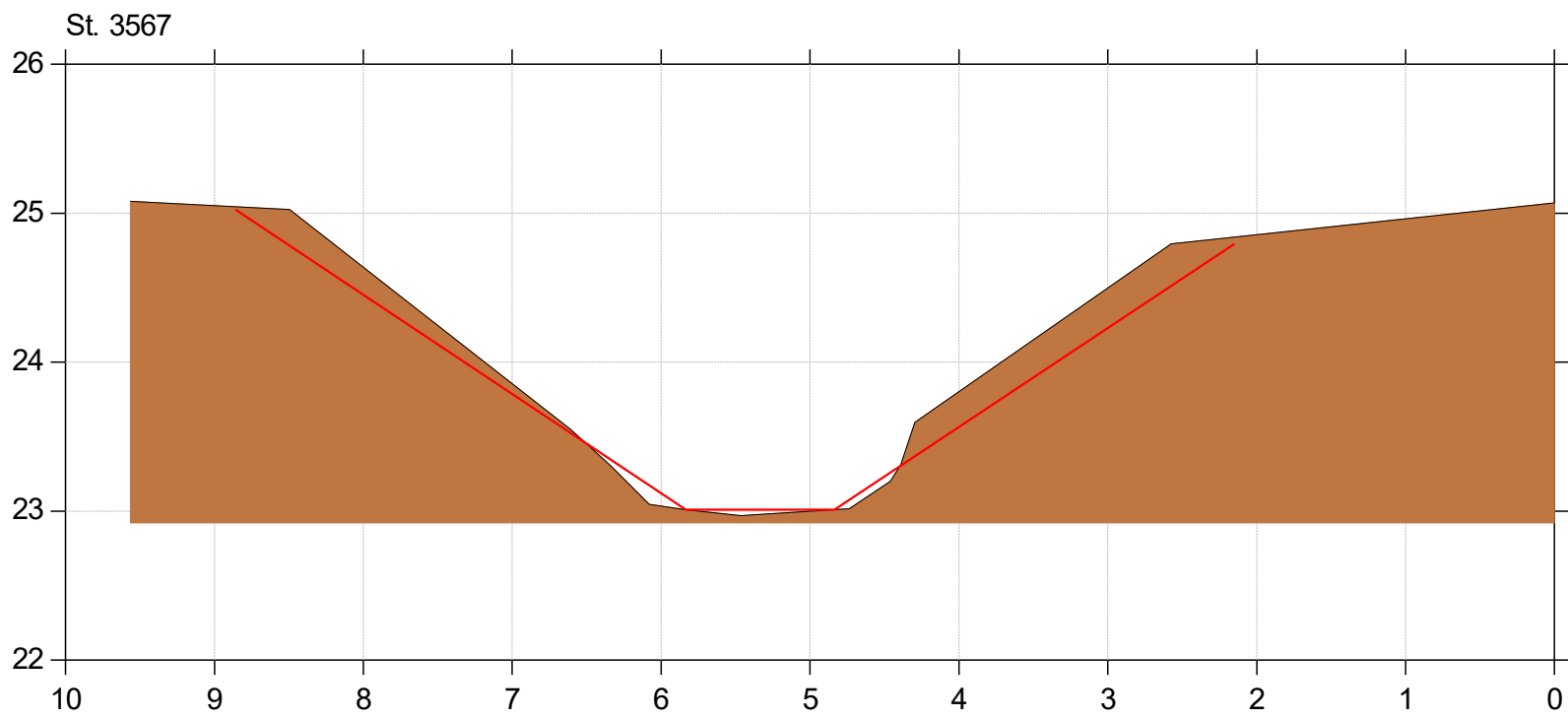
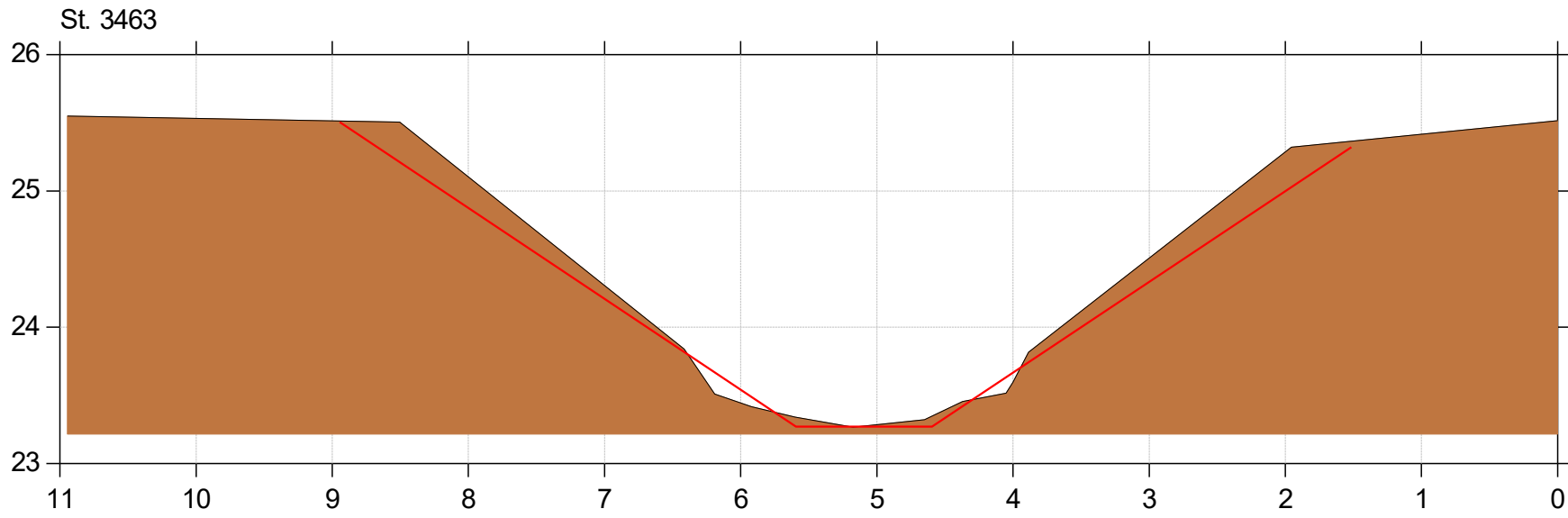
Almstrup Bæk

Regulativrevision

Lodret akse : Kote i m DVR90, skala 1:50

Vandret akse : Afstand i m, skala 1:50

— Regulativ 2025
■ Bund opmålt (2020/2024)



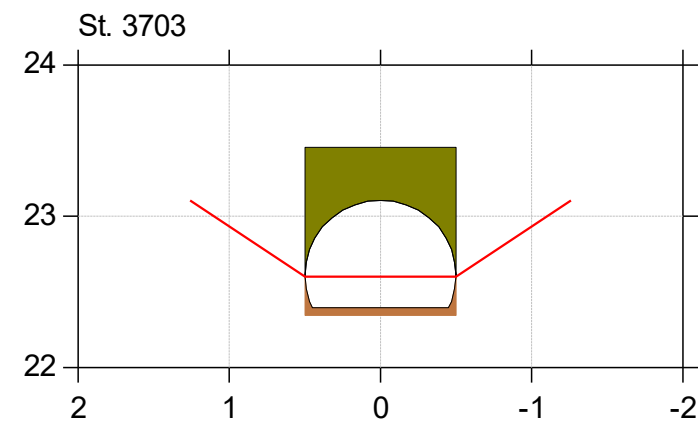
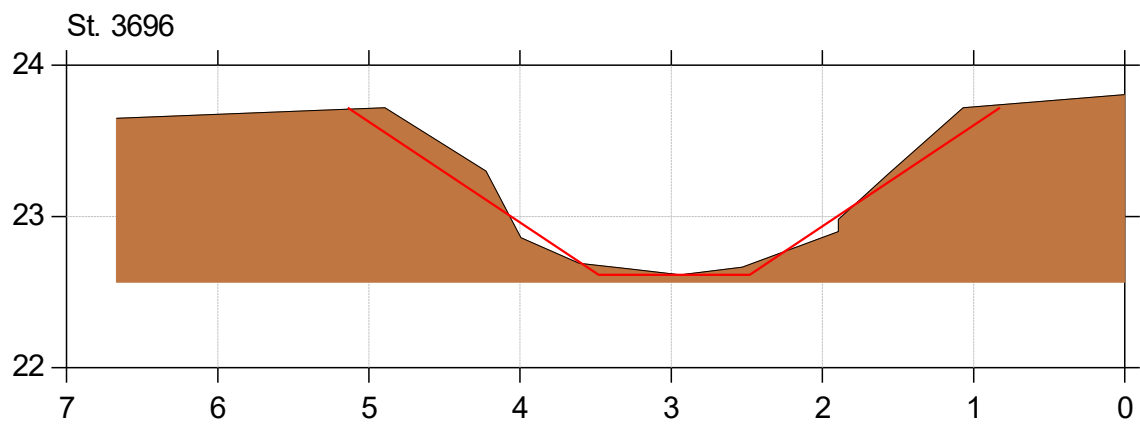
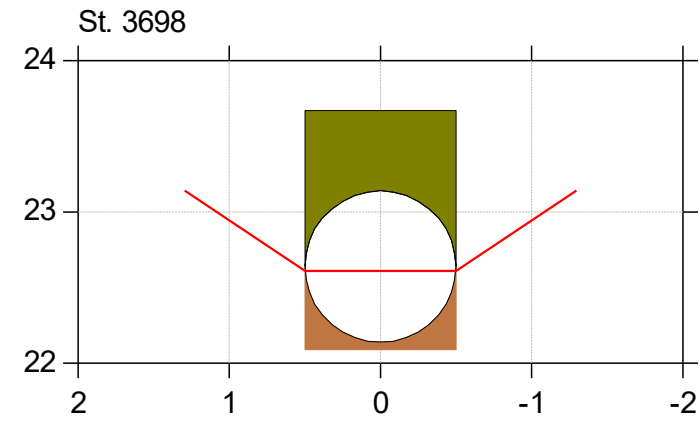
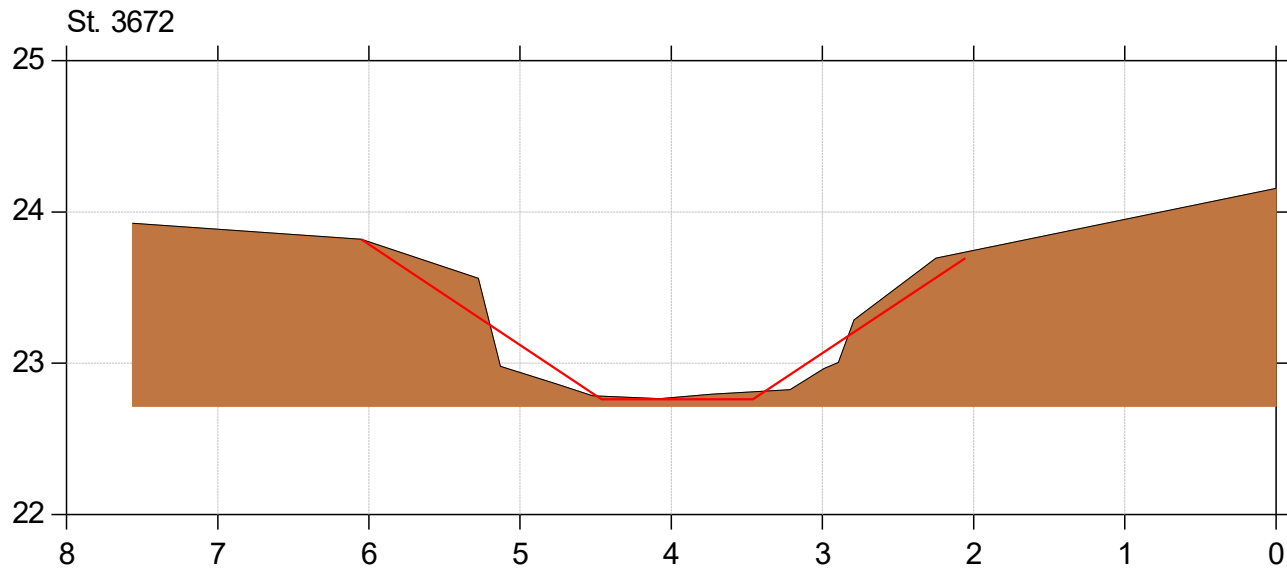
Almstrup Bæk

Regulativrevision

Lodret akse : Kote i m DVR90, skala 1:50

Vandret akse : Afstand i m, skala 1:50

— Regulativ 2025
■ Bund opmålt (2020/2024)



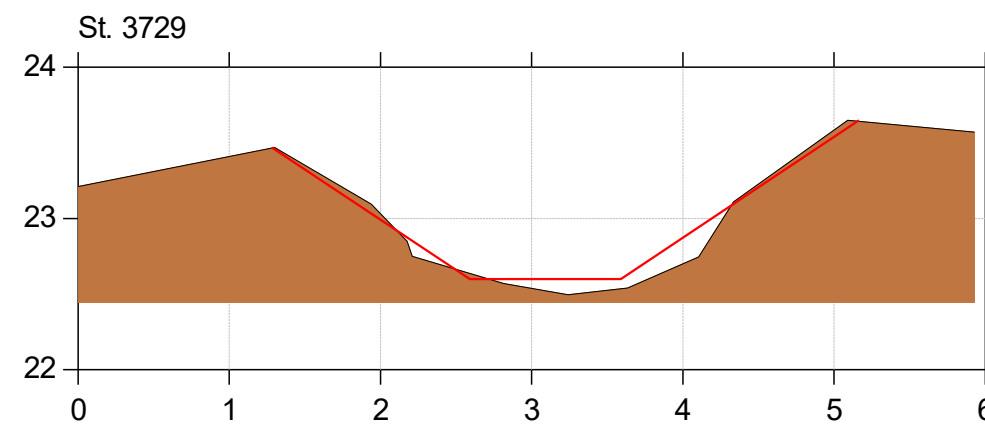
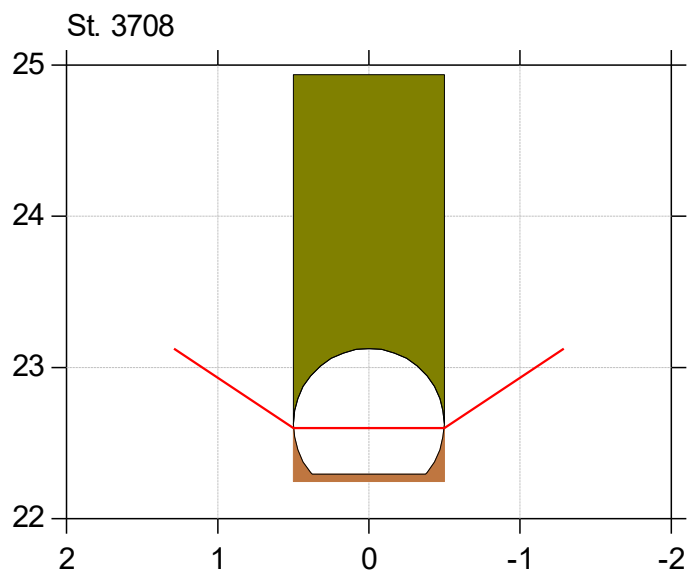
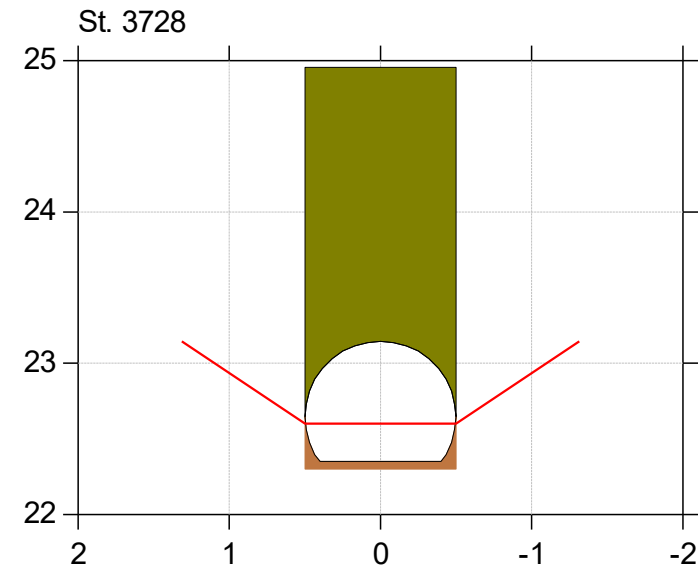
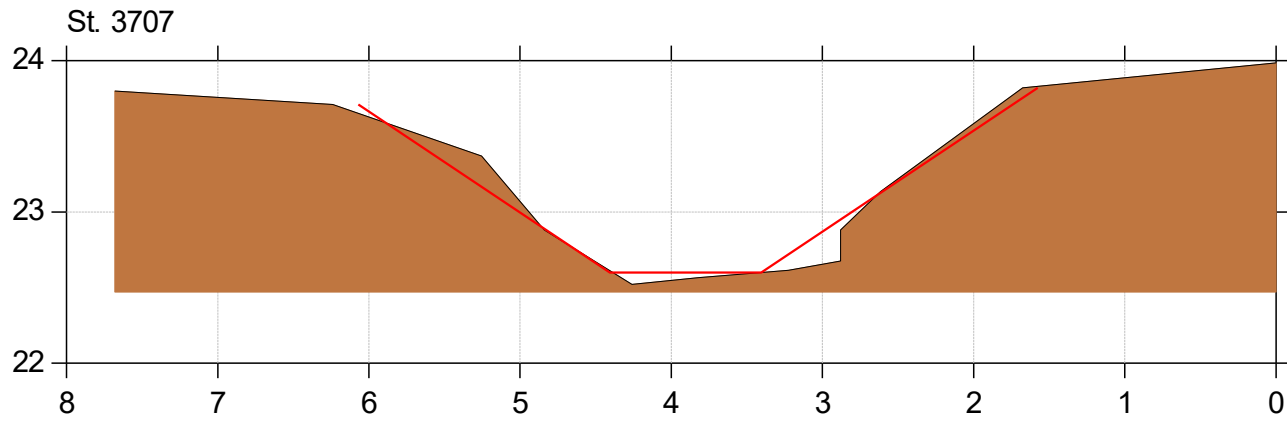
Almstrup Bæk

Regulativrevision

Lodret akse : Kote i m DVR90, skala 1:50

Vandret akse : Afstand i m, skala 1:50

— Regulativ 2025
■ Bund opmålt (2020/2024)



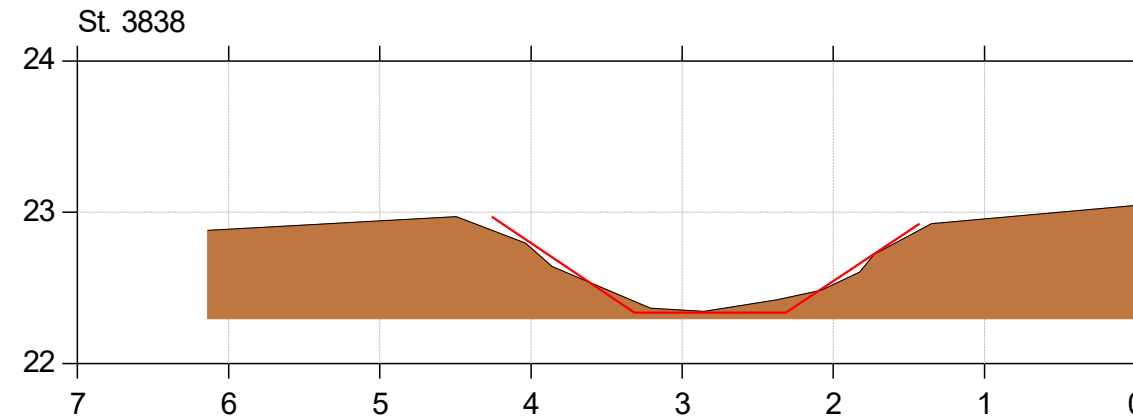
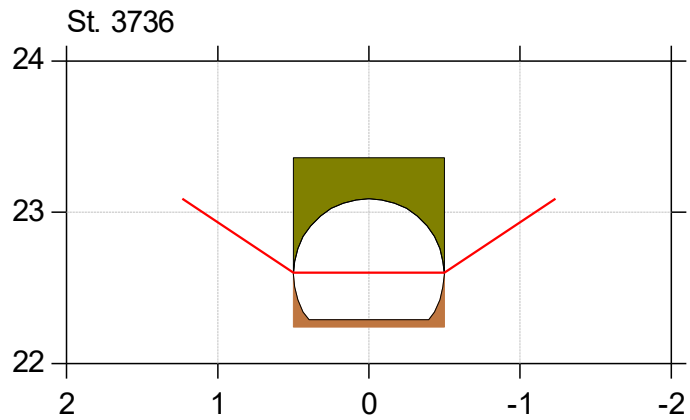
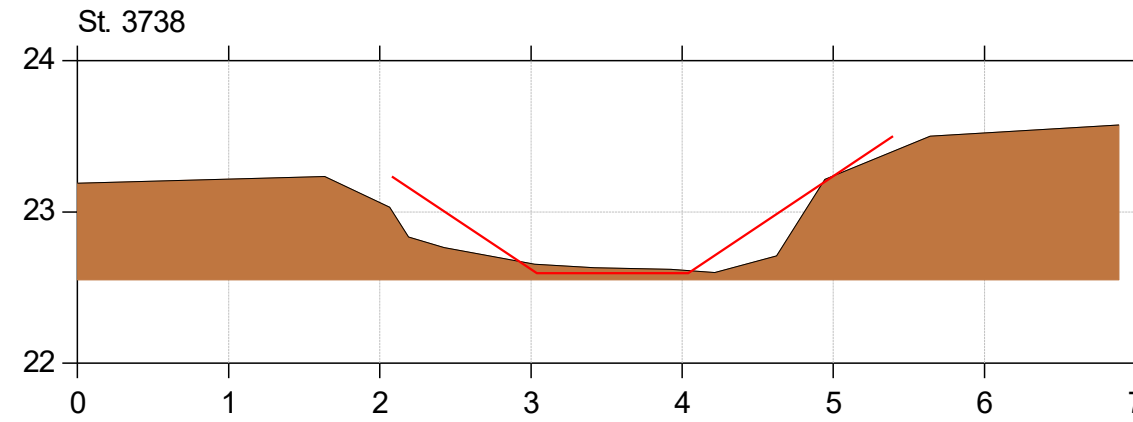
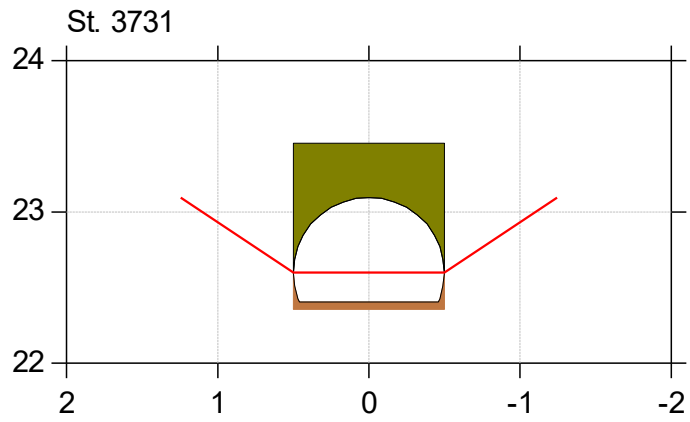
Almstrup Bæk

Regulativrevision

Lodret akse : Kote i m DVR90, skala 1:50

Vandret akse : Afstand i m, skala 1:50

— Regulativ 2025
■ Bund opmålt (2020/2024)



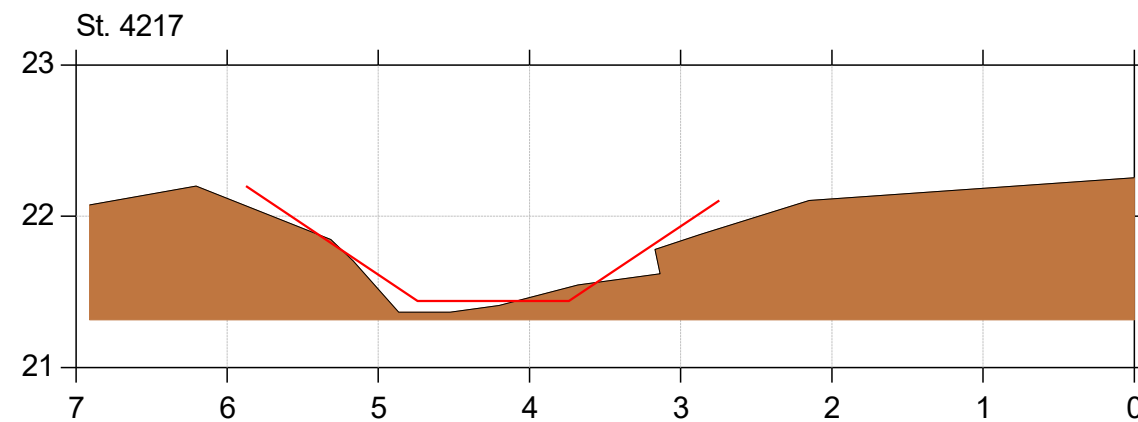
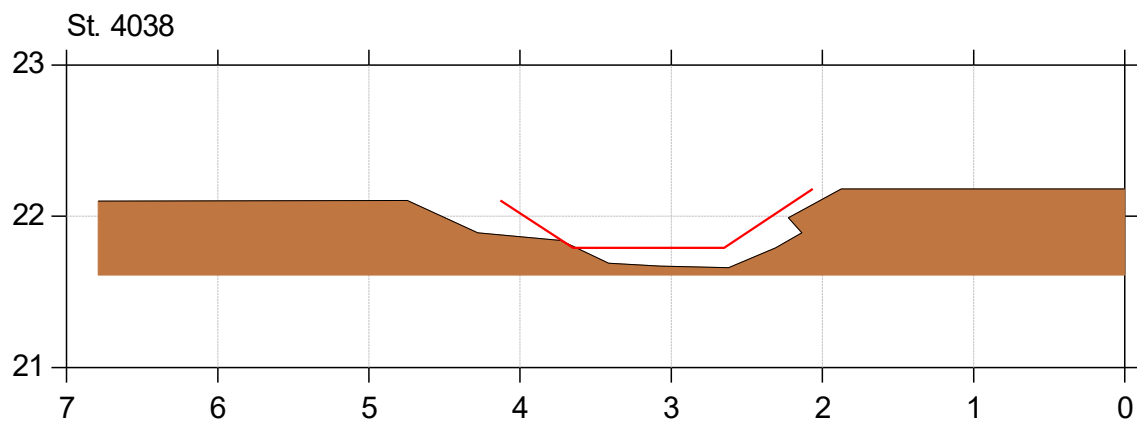
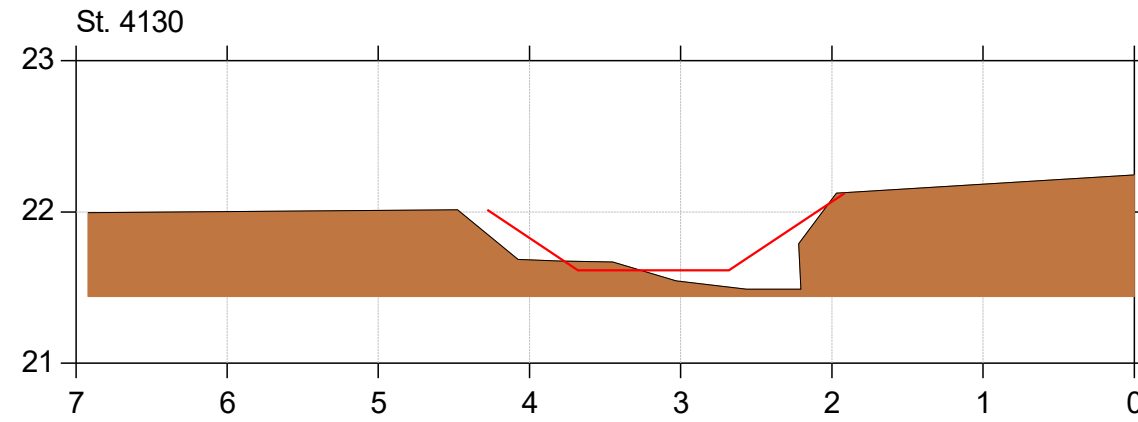
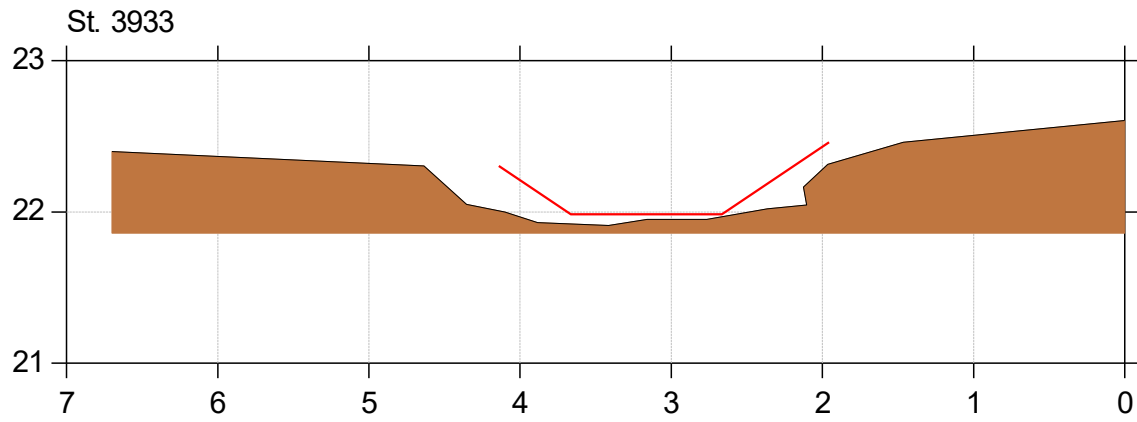
Almstrup Bæk

Regulativrevision

Lodret akse : Kote i m DVR90, skala 1:50

Vandret akse : Afstand i m, skala 1:50

— Regulativ 2025
■ Bund opmålt (2020/2024)



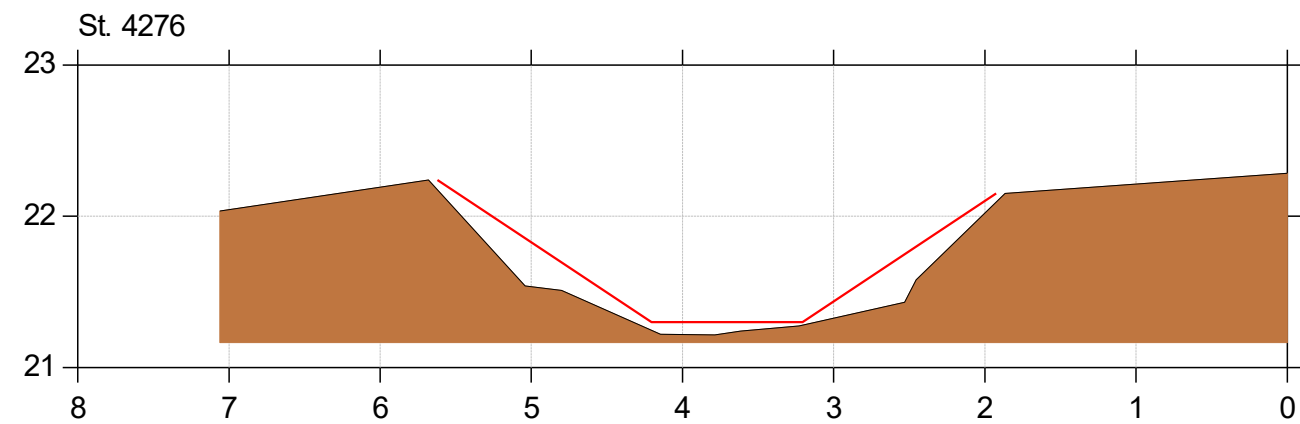
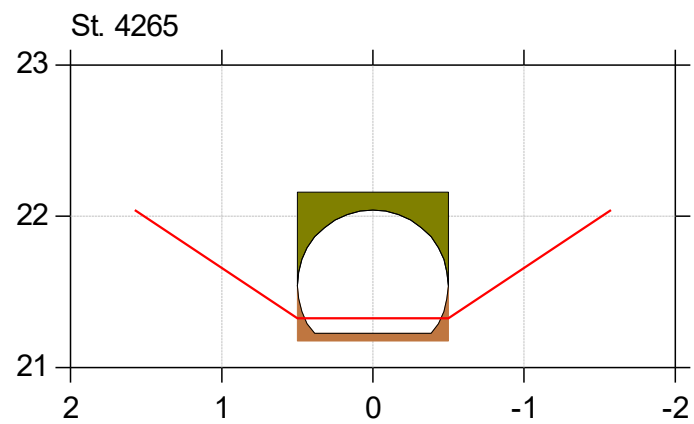
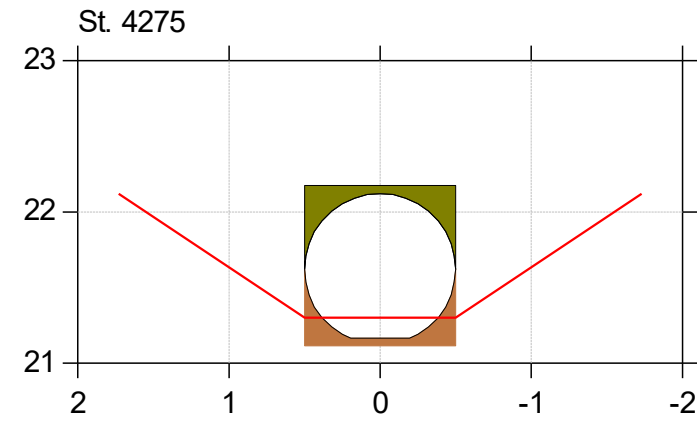
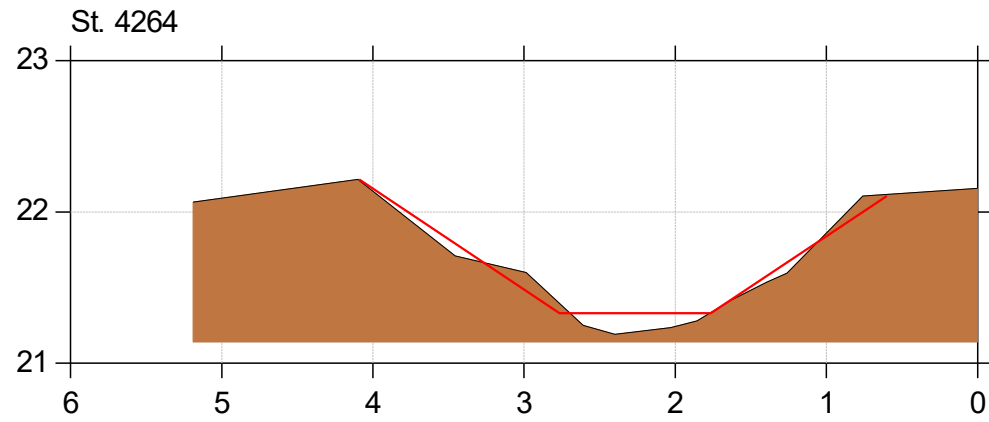
Almstrup Bæk

Regulativrevision

Lodret akse : Kote i m DVR90, skala 1:50

Vandret akse : Afstand i m, skala 1:50

— Regulativ 2025
■ Bund opmålt (2020/2024)



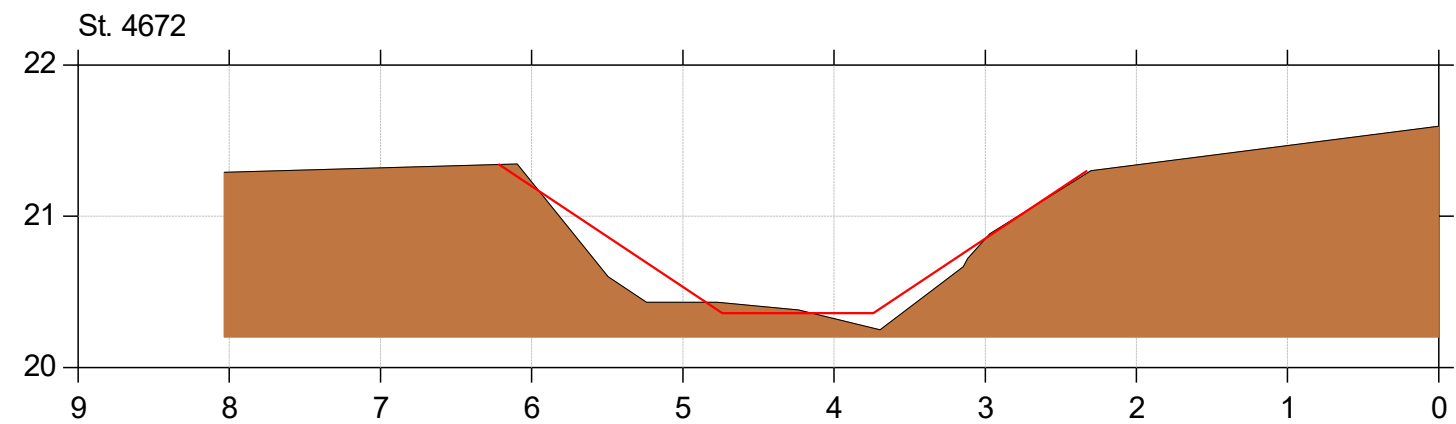
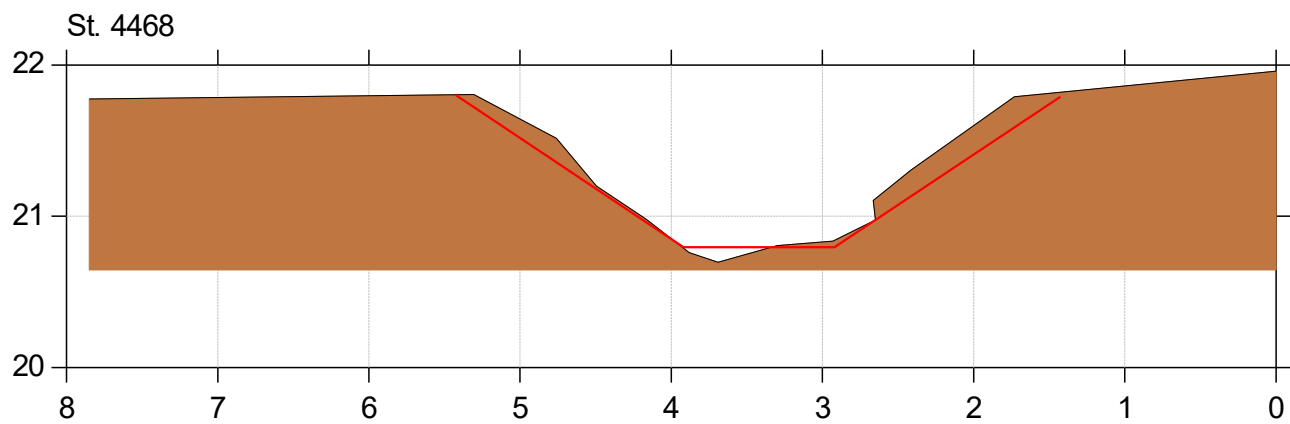
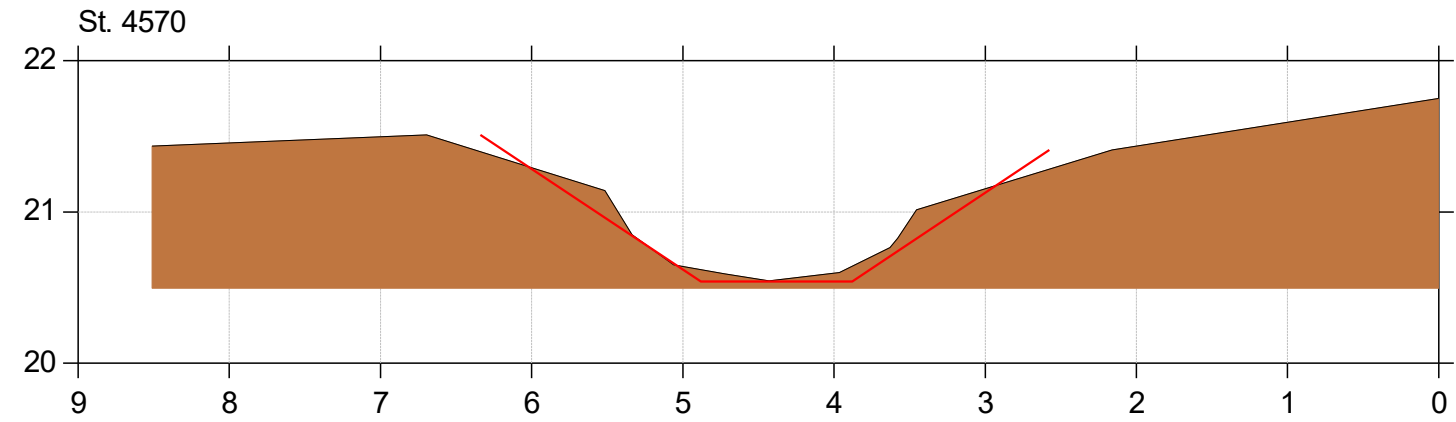
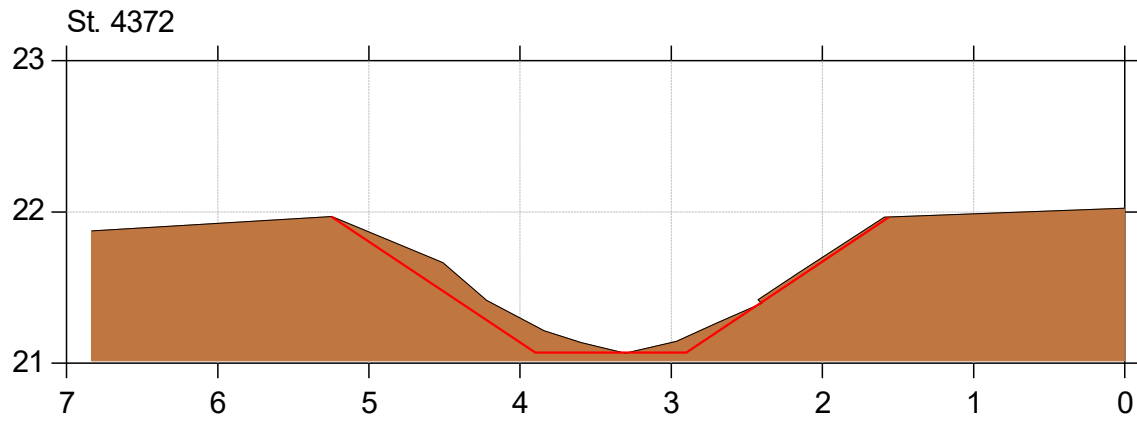
Almstrup Bæk

Regulativrevision

Lodret akse : Kote i m DVR90, skala 1:50

Vandret akse : Afstand i m, skala 1:50

— Regulativ 2025
■ Bund opmålt (2020/2024)



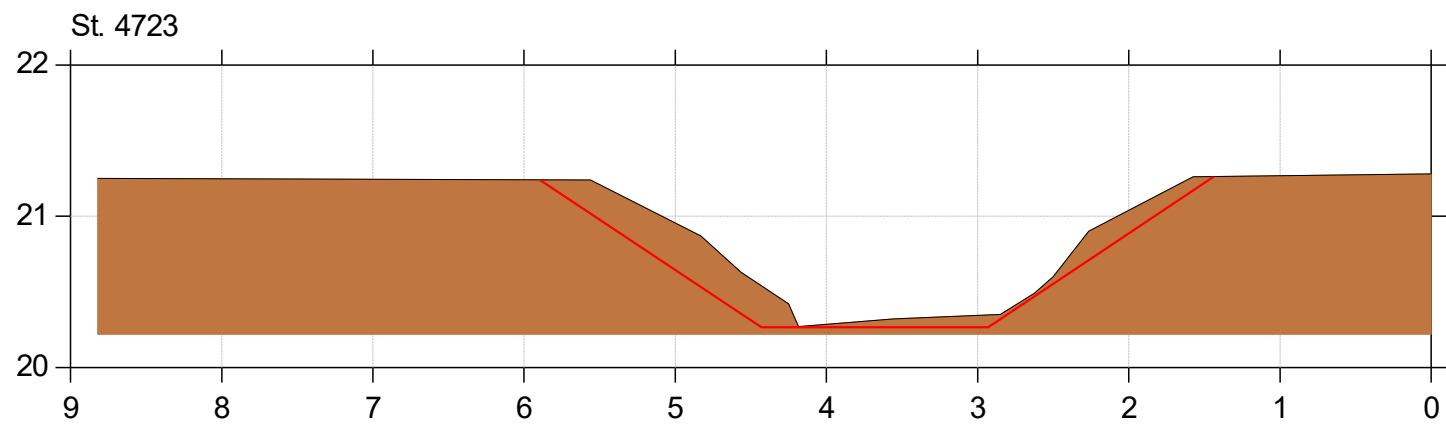
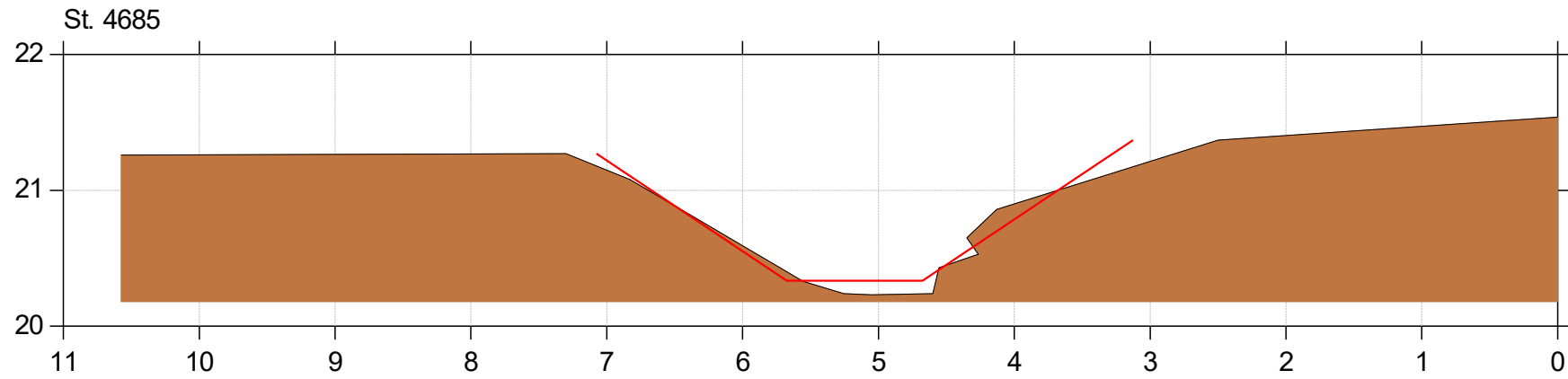
Almstrup Bæk

Regulativrevision

Lodret akse : Kote i m DVR90, skala 1:50

Vandret akse : Afstand i m, skala 1:50

— Regulativ 2025
■ Bund opmålt (2020/2024)



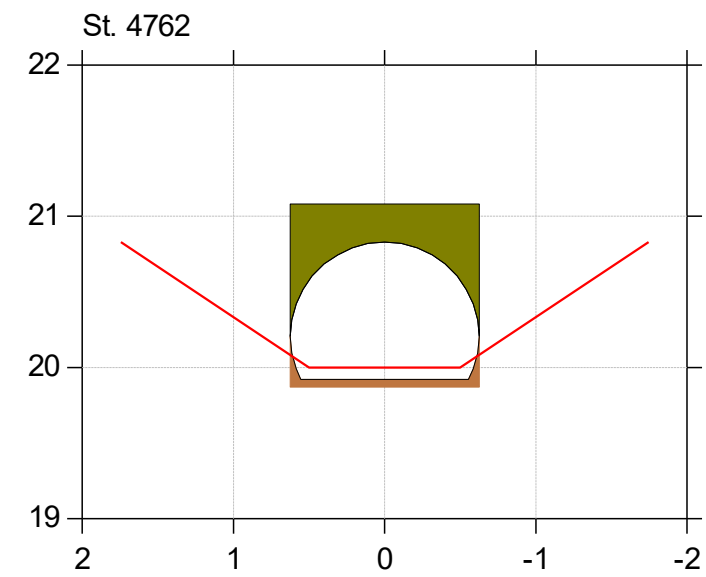
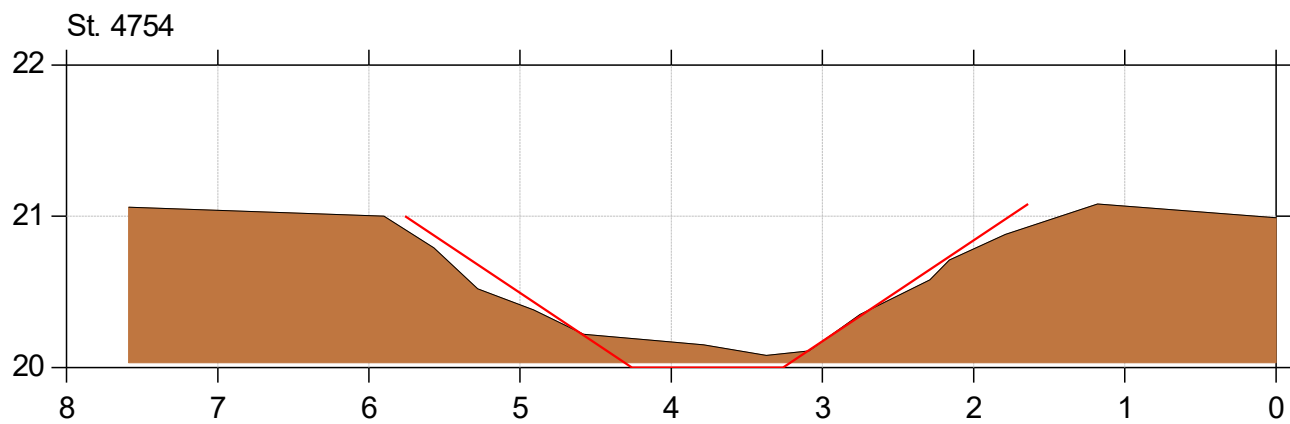
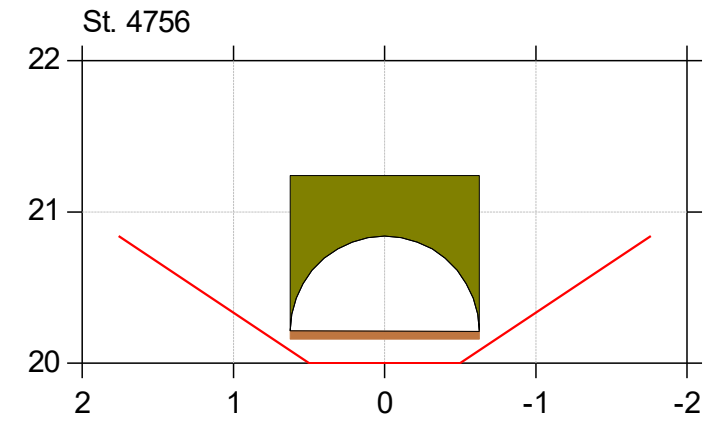
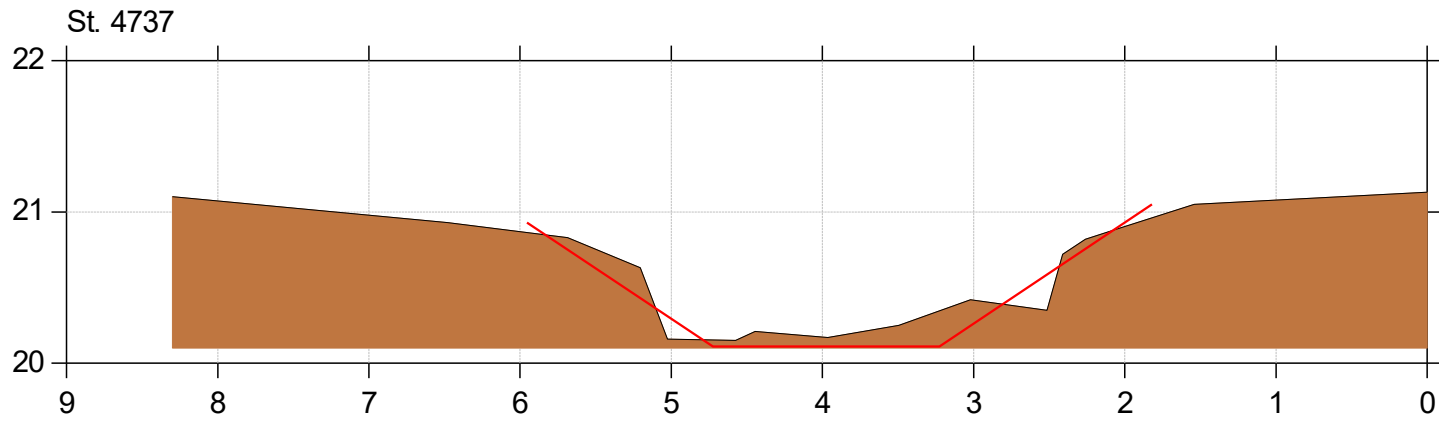
Almstrup Bæk

Regulativrevision

Lodret akse : Kote i m DVR90, skala 1:50

Vandret akse : Afstand i m, skala 1:50

— Regulativ 2025
■ Bund opmålt (2020/2024)



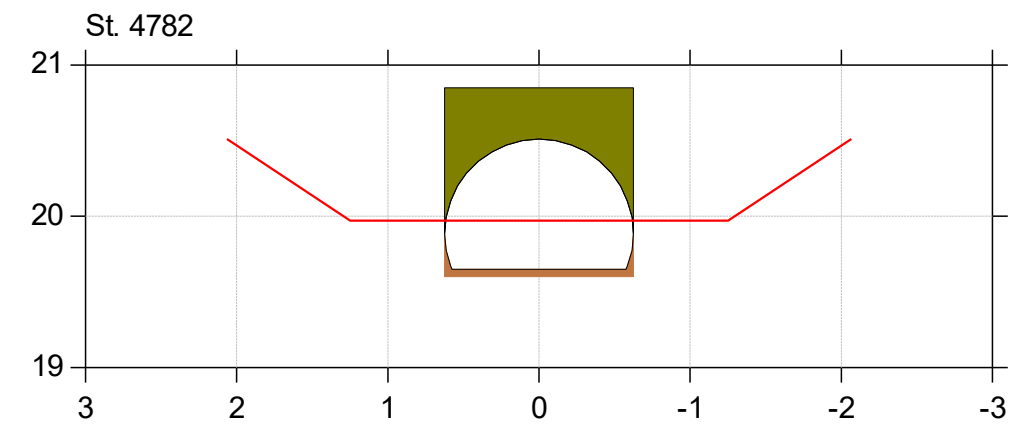
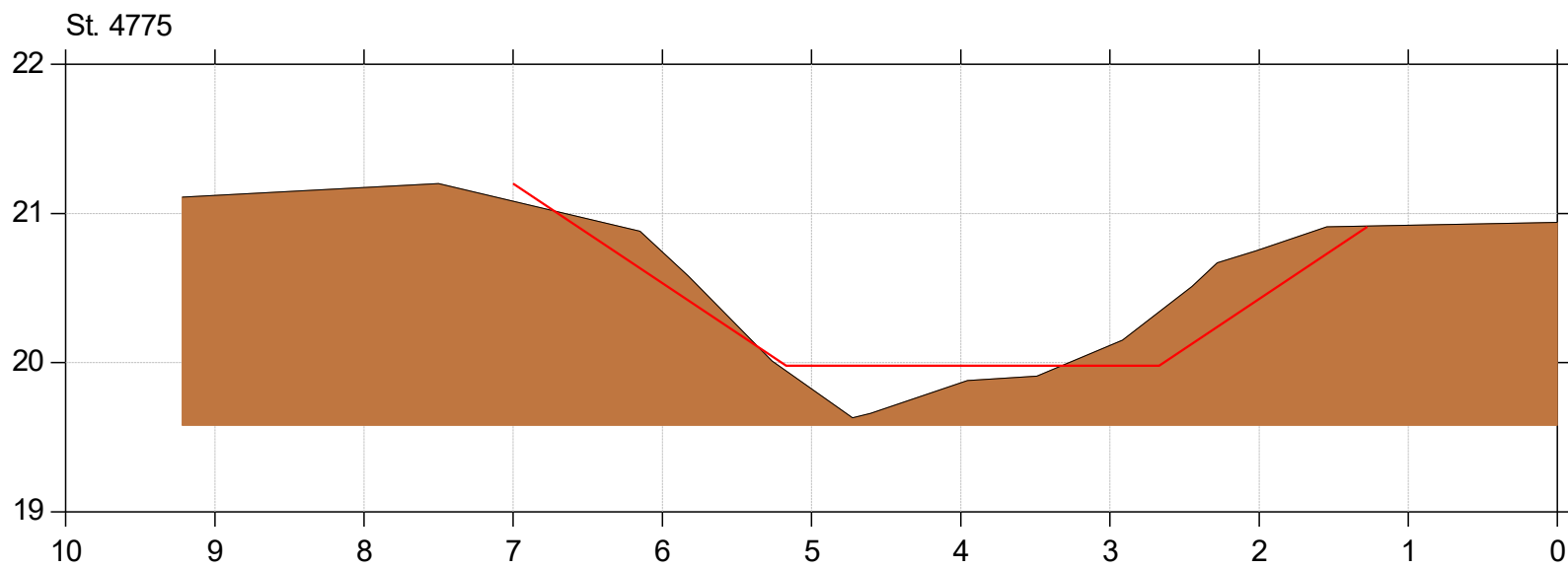
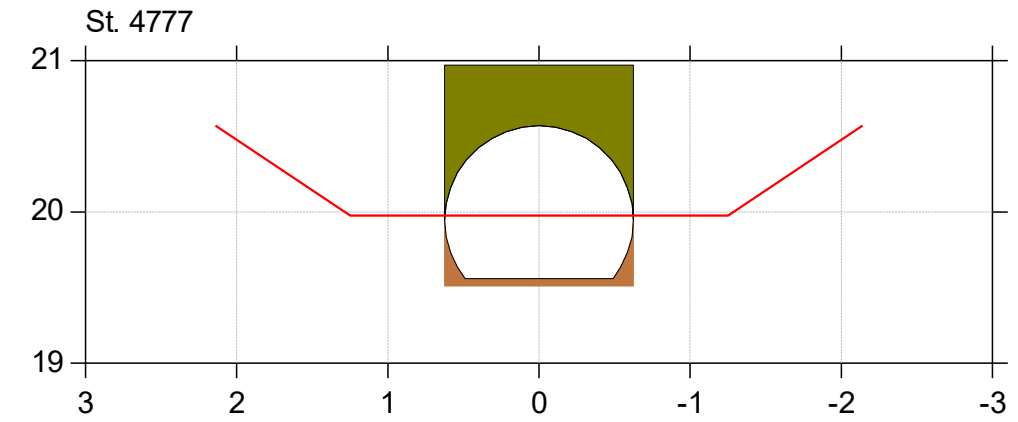
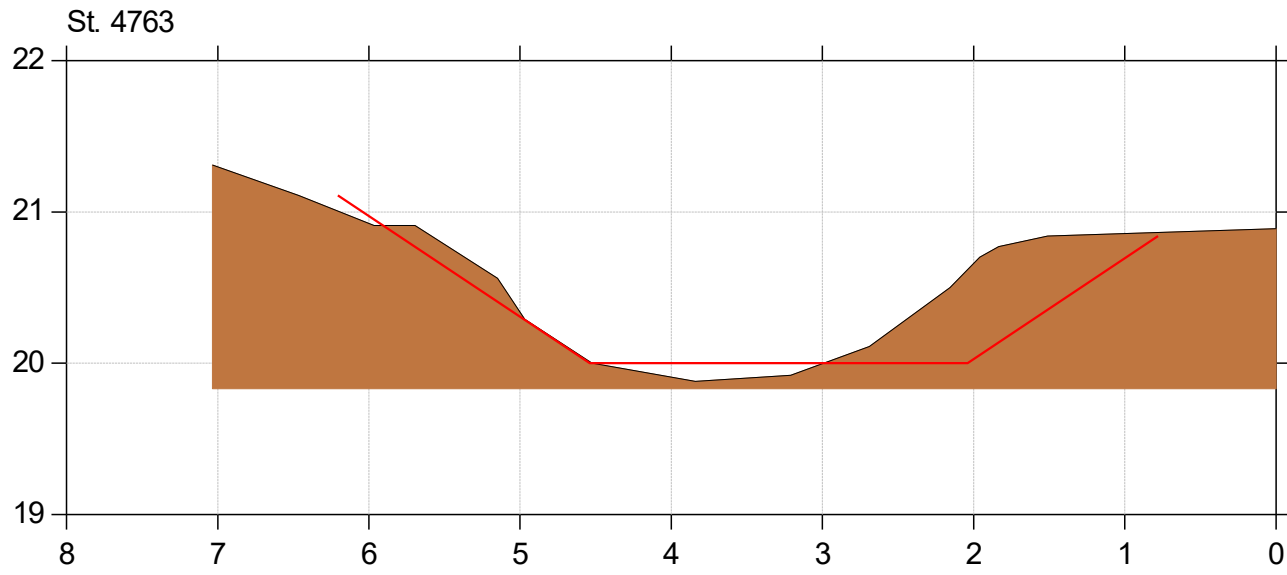
Almstrup Bæk

Regulativrevision

Lodret akse : Kote i m DVR90, skala 1:50

Vandret akse : Afstand i m, skala 1:50

— Regulativ 2025
■ Bund opmålt (2020/2024)



Almstrup Bæk

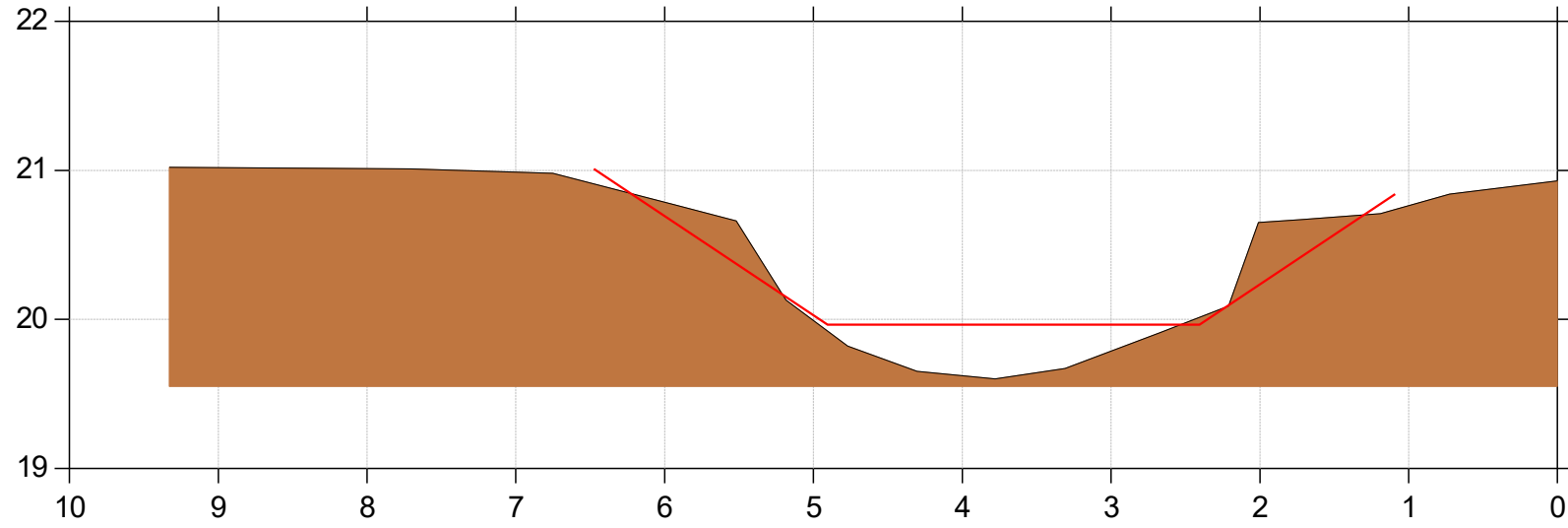
Regulativrevision

Lodret akse : Kote i m DVR90, skala 1:50

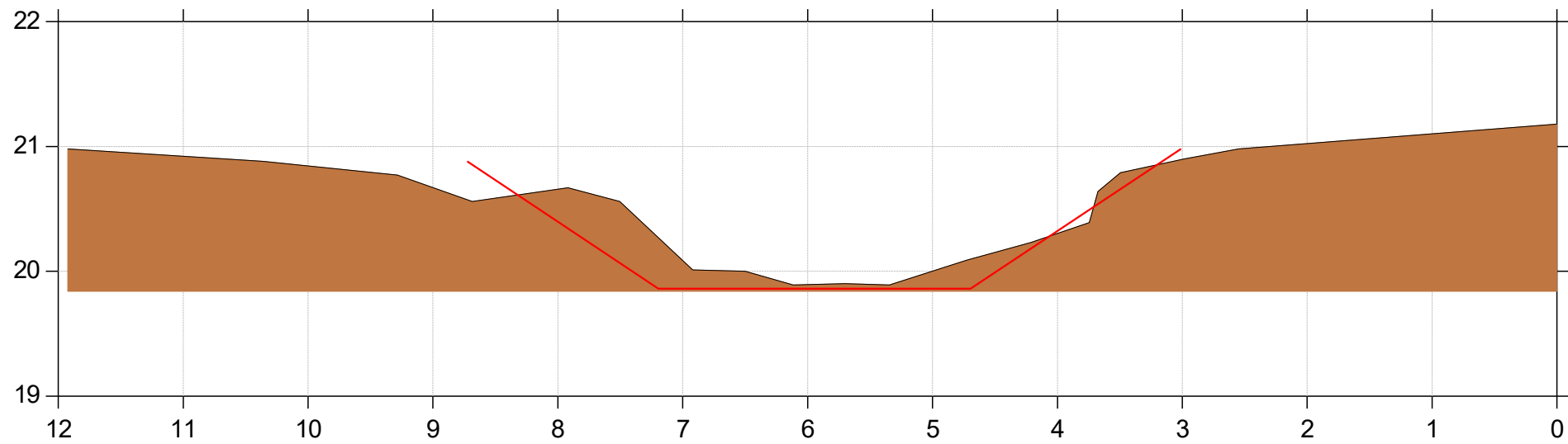
Vandret akse : Afstand i m, skala 1:50

— Regulativ 2025
■ Bund opmålt (2020/2024)

St. 4785



St. 4847



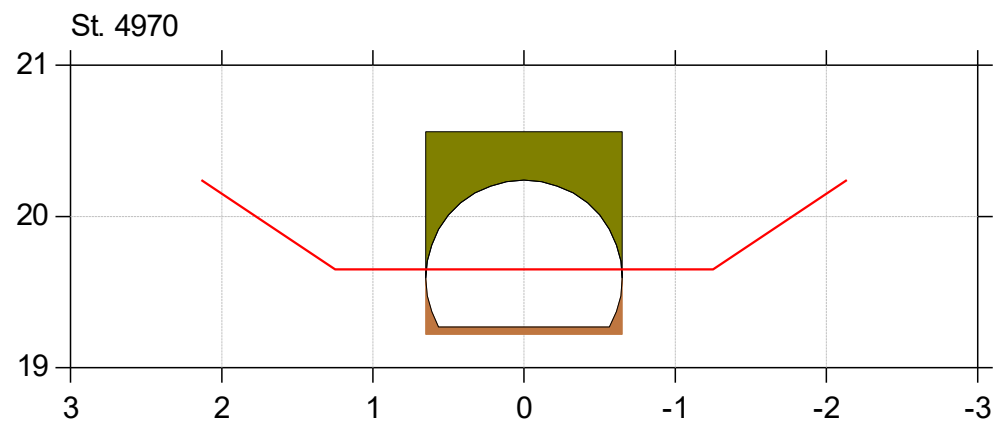
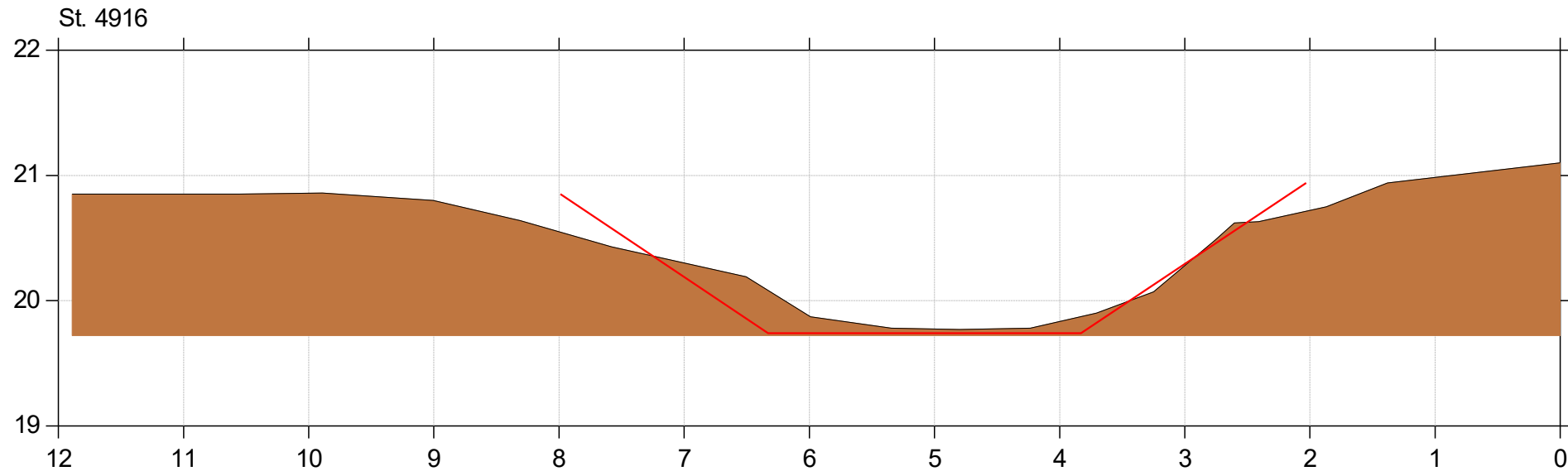
Almstrup Bæk

Regulativrevision

Lodret akse : Kote i m DVR90, skala 1:50

Vandret akse : Afstand i m, skala 1:50

— Regulativ 2025
■ Bund opmålt (2020/2024)



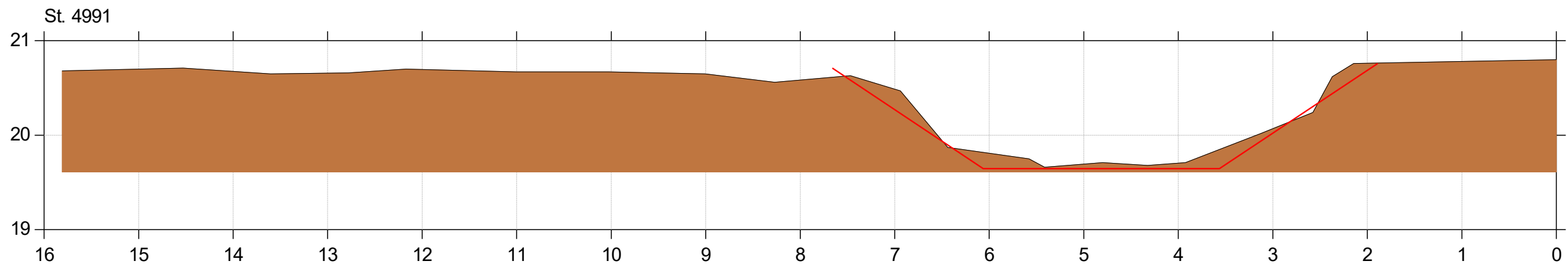
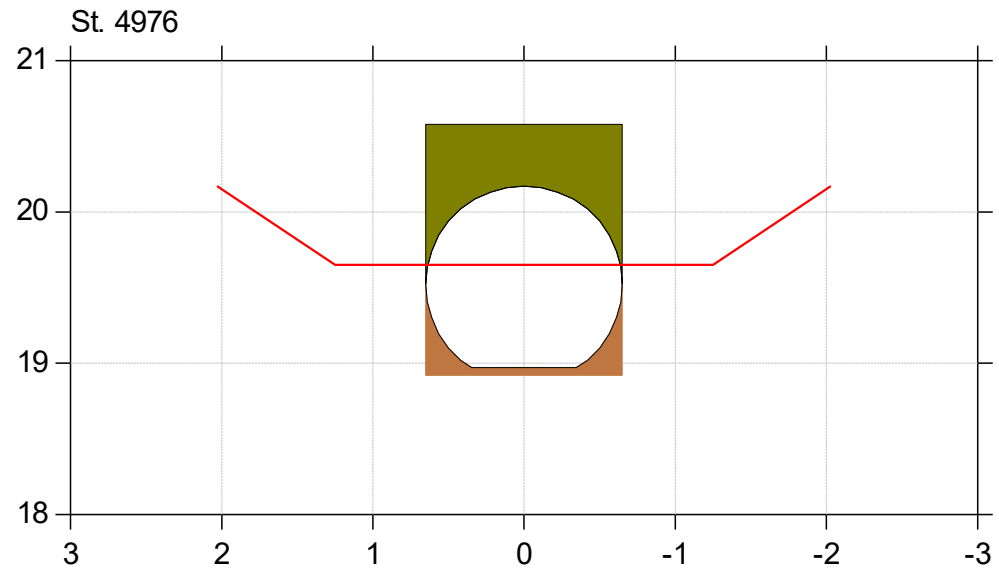
Almstrup Bæk

Regulativrevision

Lodret akse : Kote i m DVR90, skala 1:50

Vandret akse : Afstand i m, skala 1:50

— Regulativ 2025
■ Bund opmålt (2020/2024)



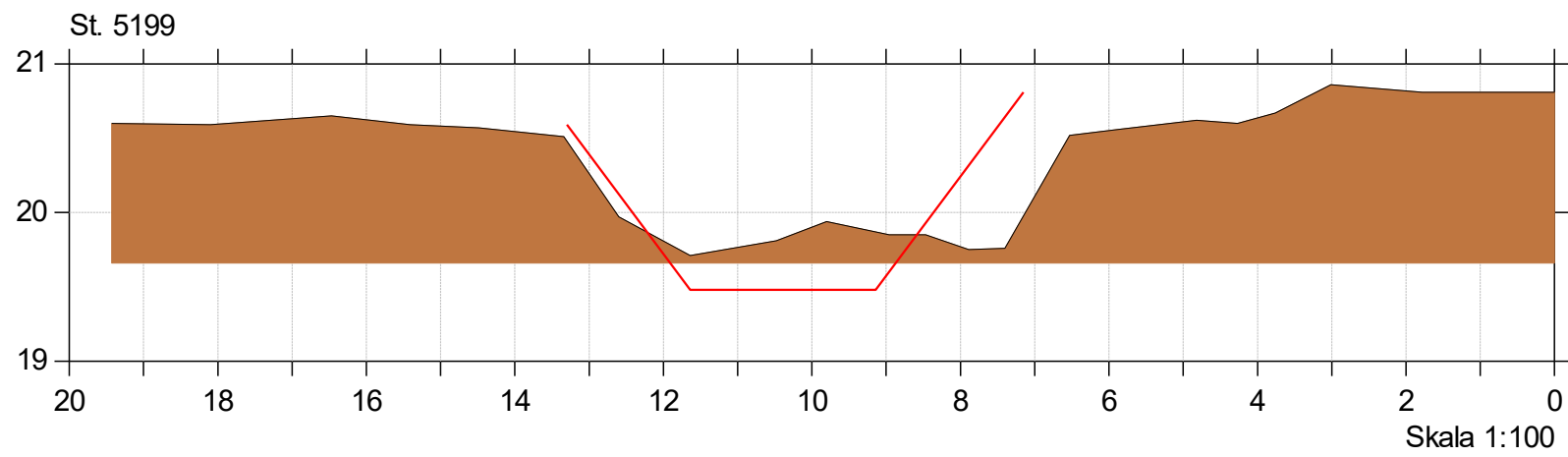
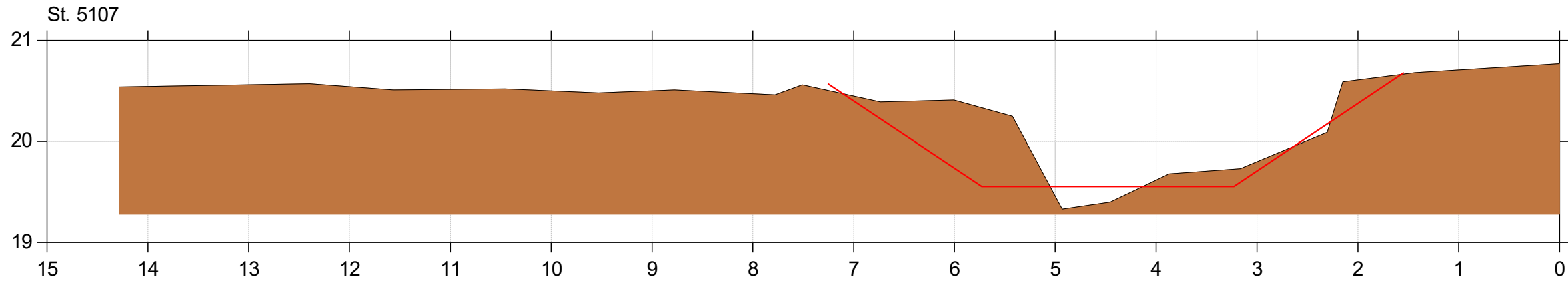
Almstrup Bæk

Regulativrevision

Lodret akse : Kote i m DVR90, skala 1:50

Vandret akse : Afstand i m, skala 1:50

— Regulativ 2025
■ Bund opmålt (2020/2024)



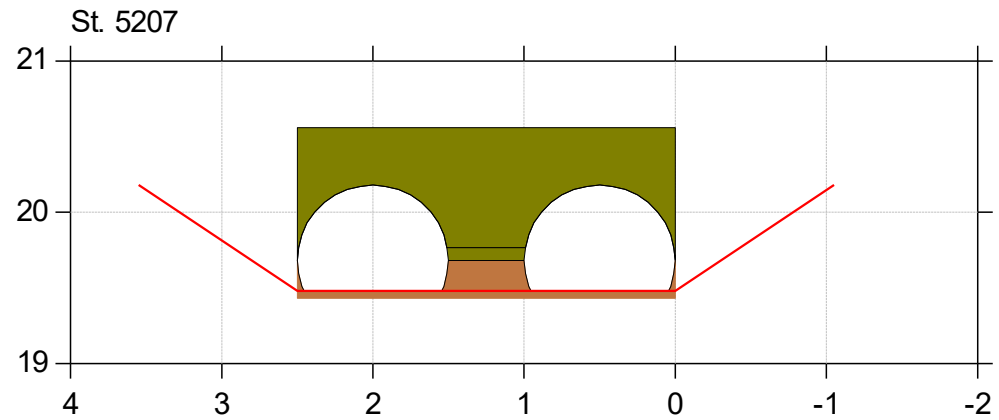
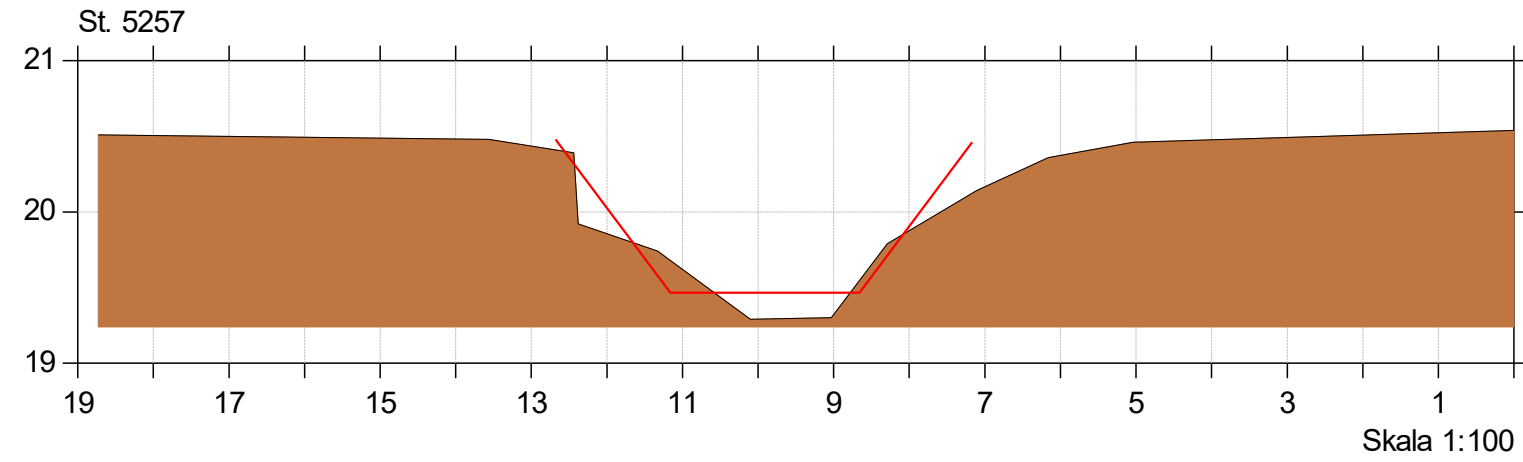
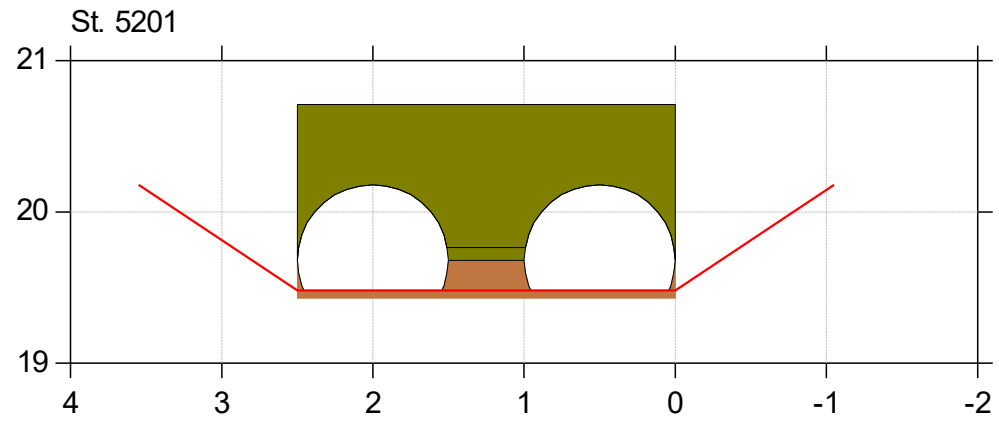
Almstrup Bæk

Regulativrevision

Lodret akse : Kote i m DVR90, skala 1:50

Vandret akse : Afstand i m, skala 1:50

— Regulativ 2025
■ Bund opmålt (2020/2024)



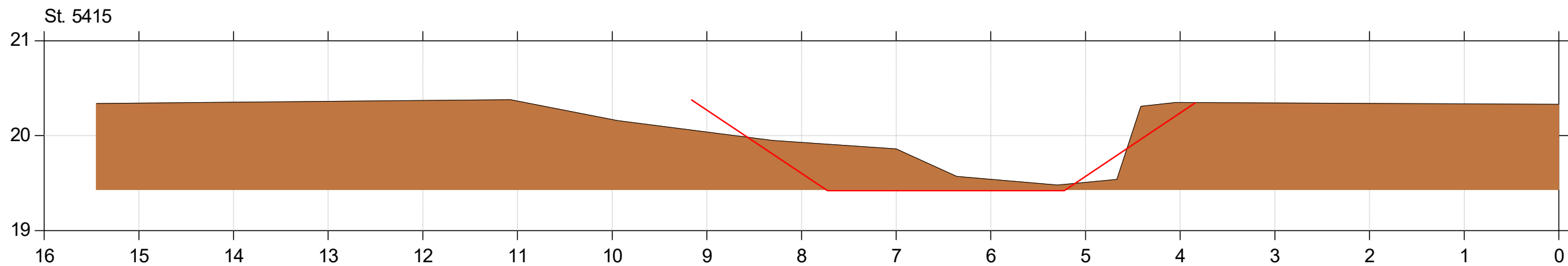
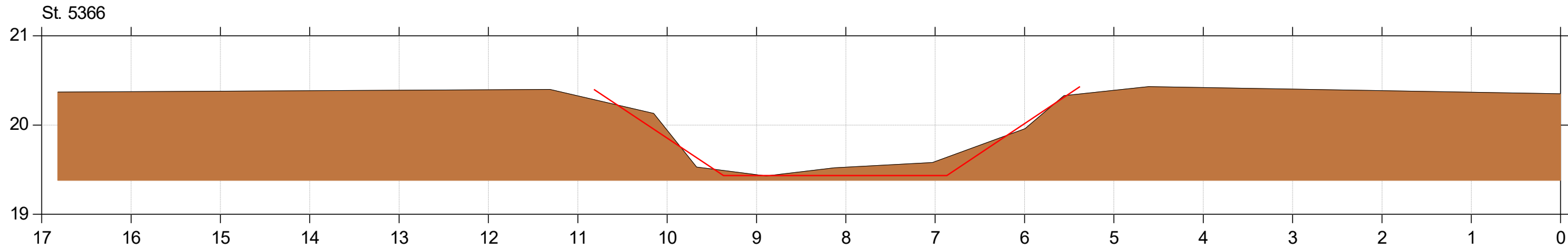
Almstrup Bæk

Regulativrevision

Lodret akse : Kote i m DVR90, skala 1:50

Vandret akse : Afstand i m, skala 1:50

— Regulativ 2025
■ Bund opmålt (2020/2024)



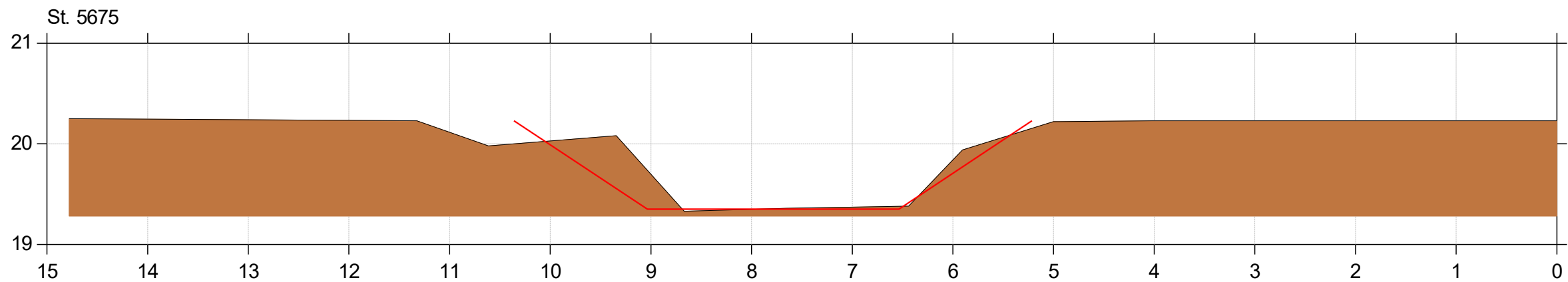
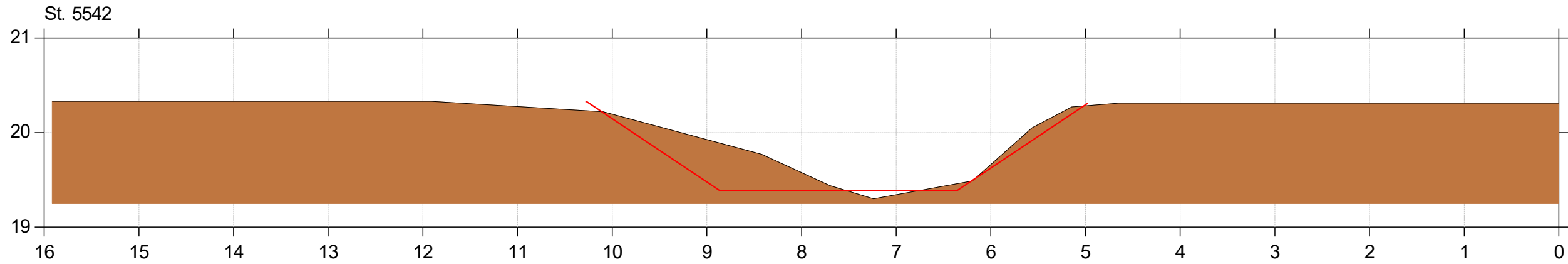
Almstrup Bæk

Regulativrevision

Lodret akse : Kote i m DVR90, skala 1:50

Vandret akse : Afstand i m, skala 1:50

— Regulativ 2025
■ Bund opmålt (2020/2024)



Almstrup Bæk

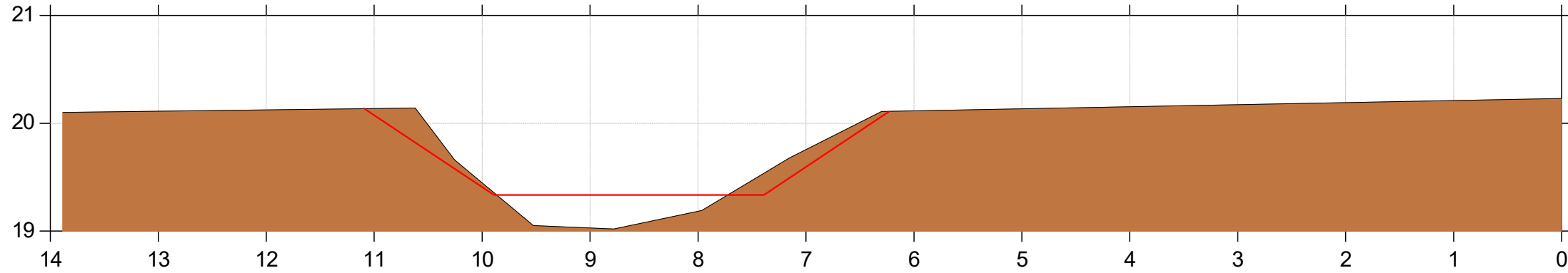
Regulativrevision

Lodret akse : Kote i m DVR90, skala 1:50

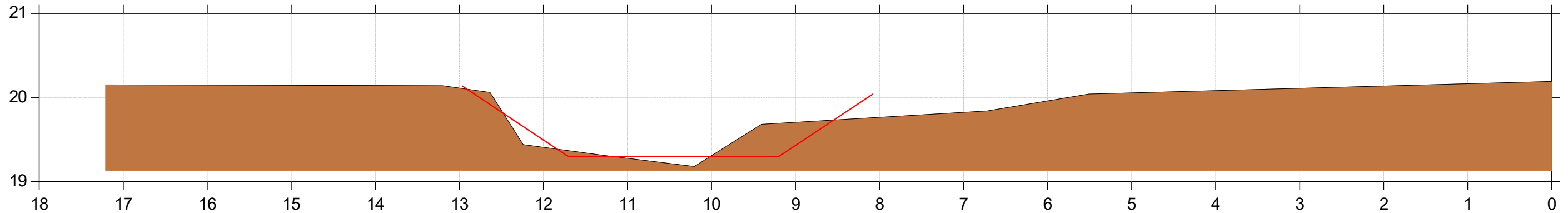
Vandret akse : Afstand i m, skala 1:50

— Regulativ 2025
■ Bund opmålt (2020/2024)

St. 5725



St. 5873



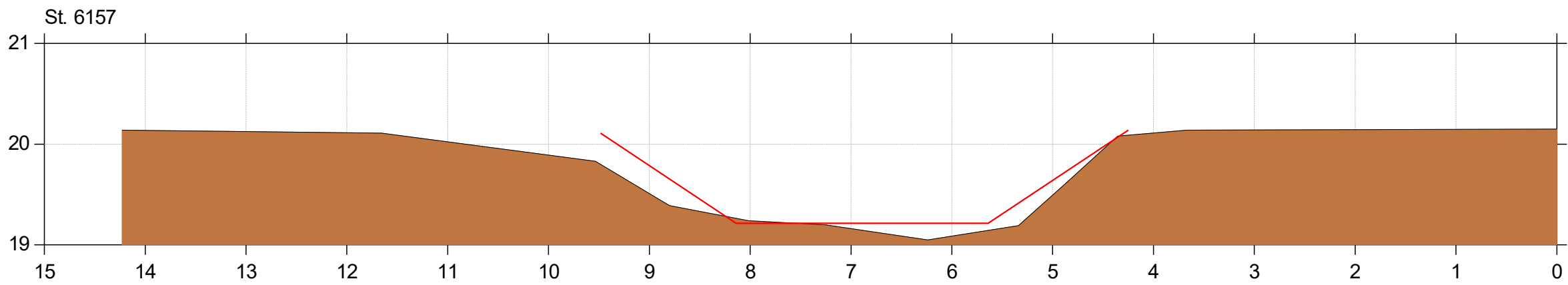
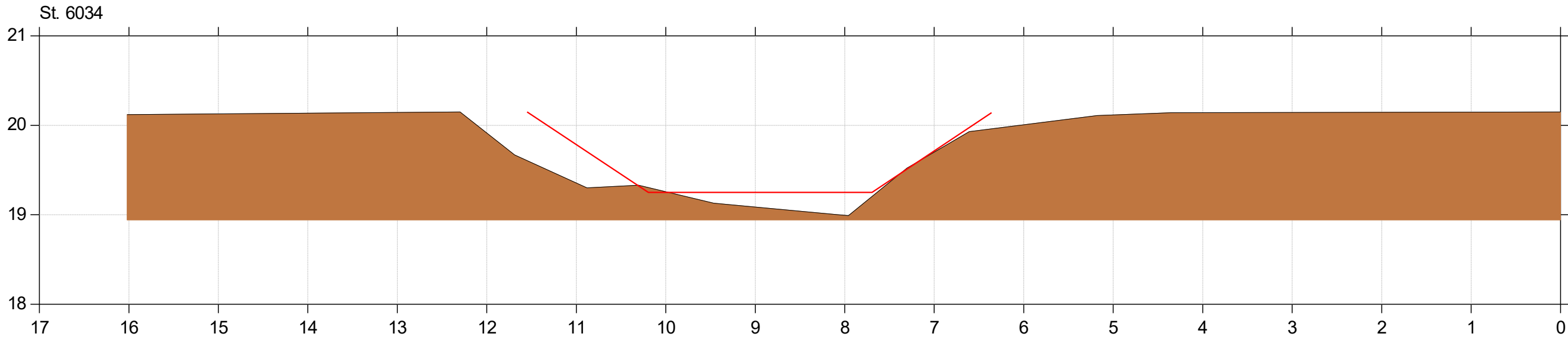
Almstrup Bæk

Regulativrevision

Lodret akse : Kote i m DVR90, skala 1:50

Vandret akse : Afstand i m, skala 1:50

— Regulativ 2025
■ Bund opmålt (2020/2024)



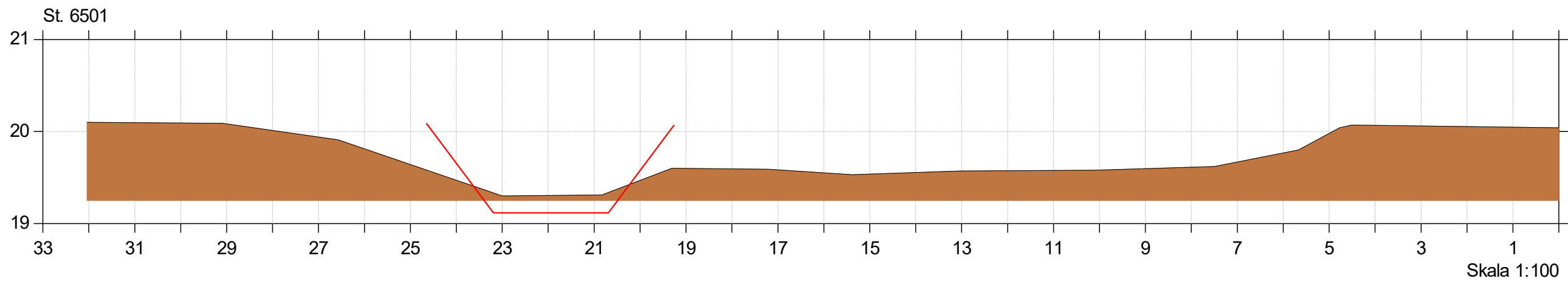
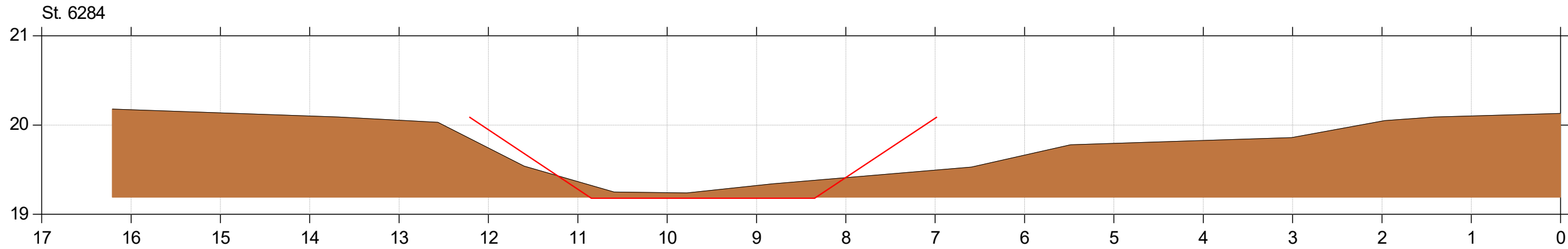
Almstrup Bæk

Regulativrevision

Lodret akse : Kote i m DVR90, skala 1:50

Vandret akse : Afstand i m, skala 1:50

— Regulativ 2025
■ Bund opmålt (2020/2024)



Almstrup Bæk

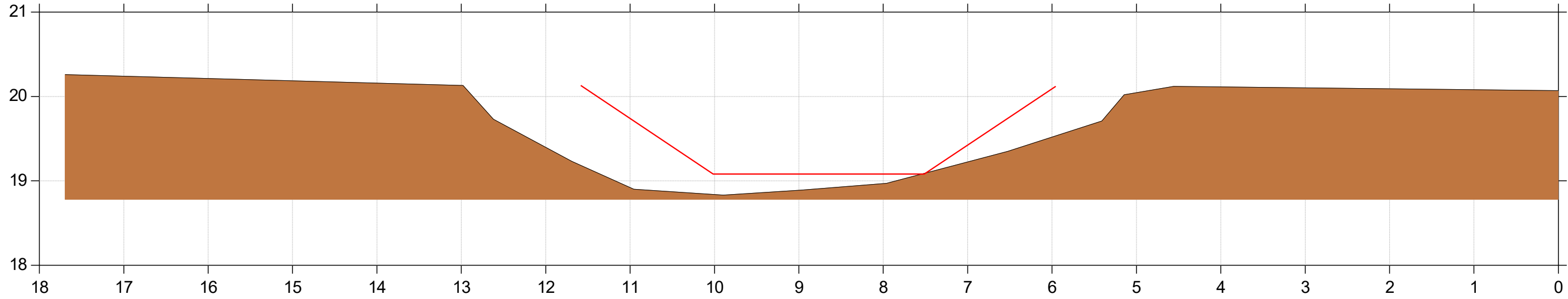
Regulativrevision

Lodret akse : Kote i m DVR90, skala 1:50

Vandret akse : Afstand i m, skala 1:50

— Regulativ 2025
■ Bund opmålt (2020/2024)

St. 6627



St. 6634

