

Almstrup Kanal

Regulativrevision

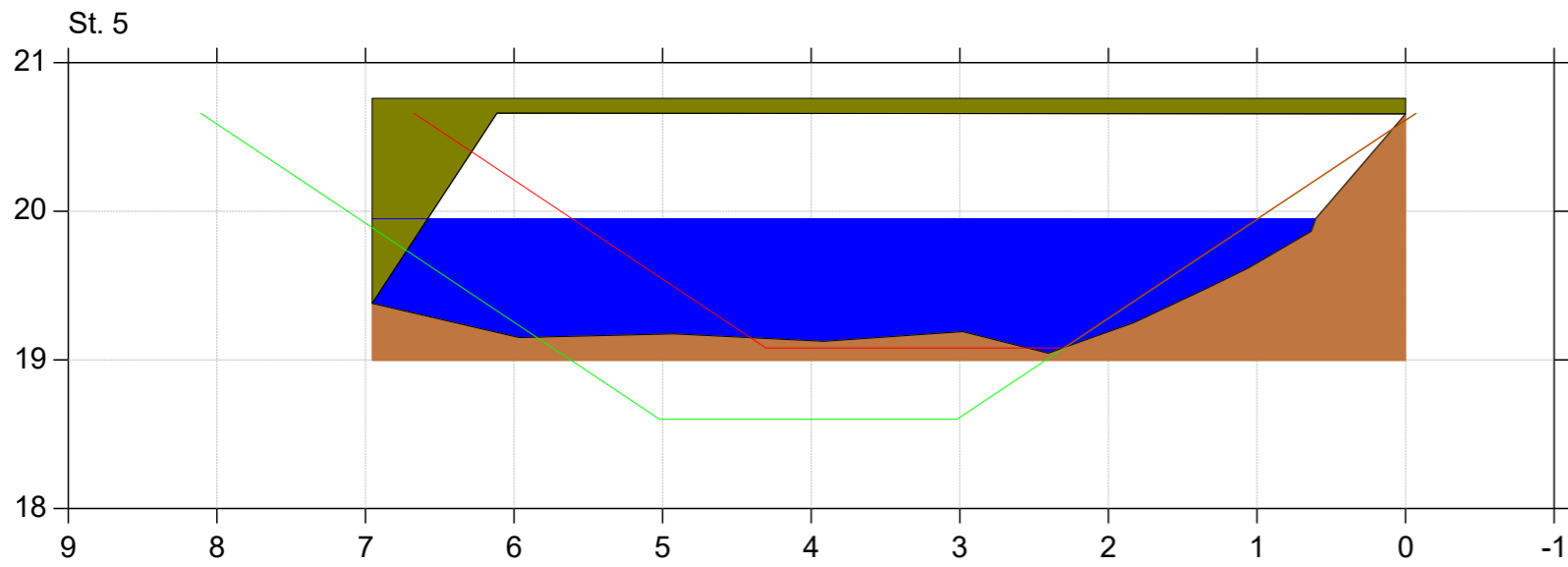
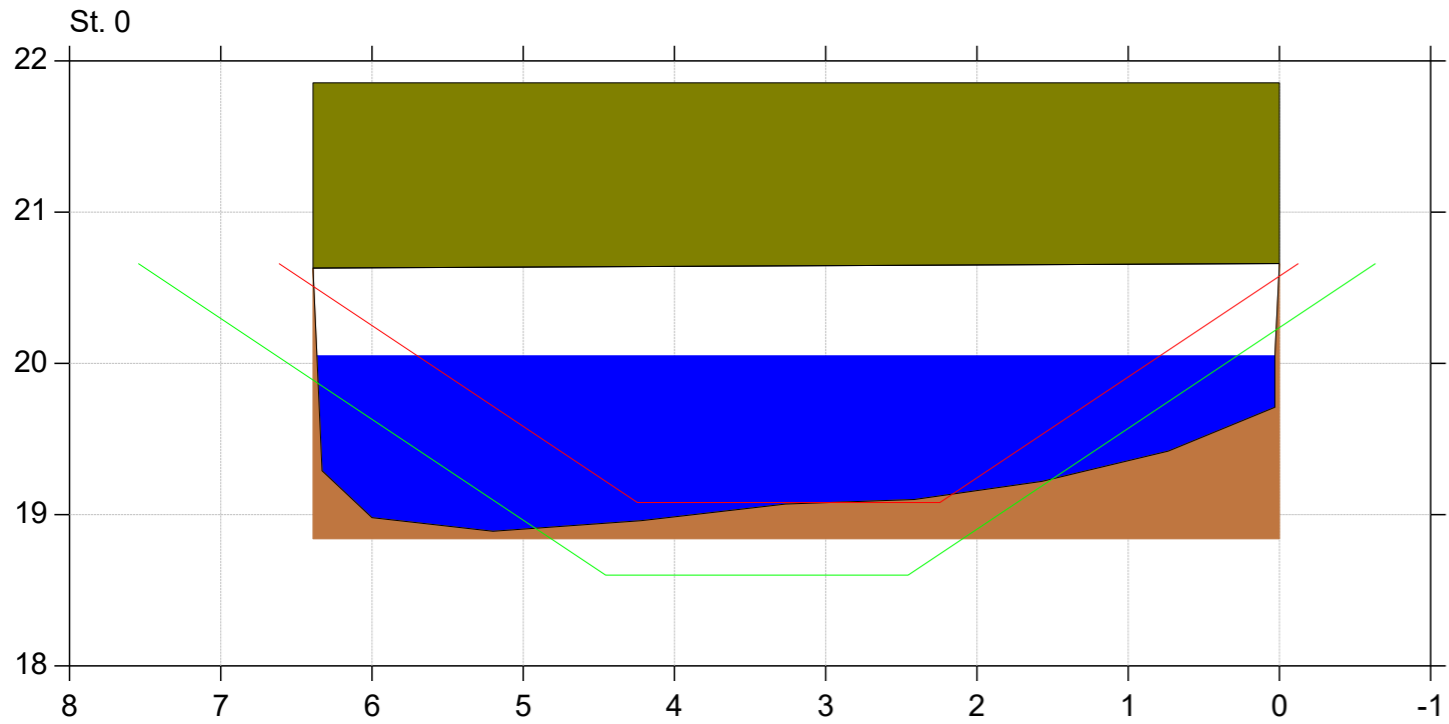
Lodret akse : Kote i m DVR90, skala 1:50

Vandret akse : Afstand i m, skala 1:50

- Almstrup Kanal Regulativ 2020
- Tidligere regulativ
- Almstrup Kanal opmålt juni 2020



Bilag 6.1



Almstrup Kanal

Regulativrevision

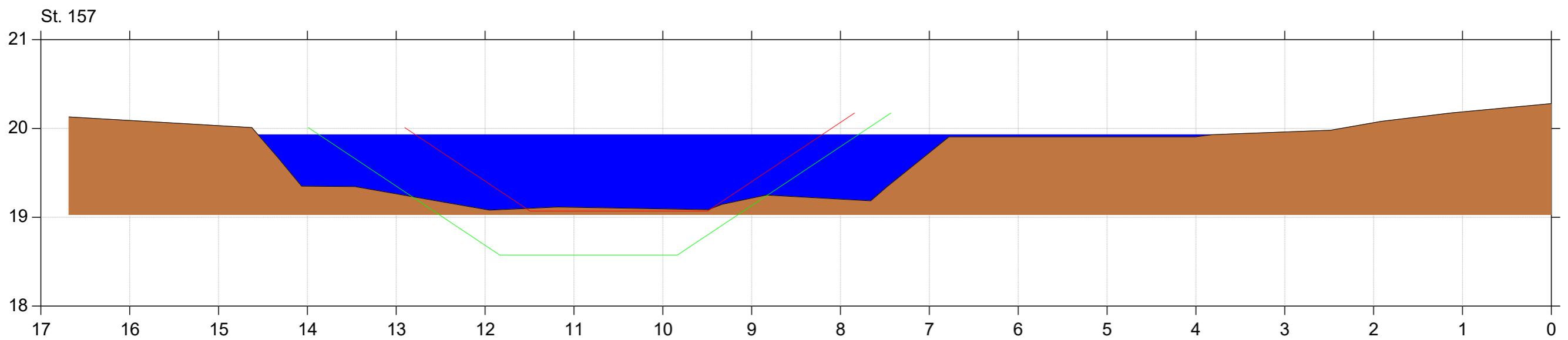
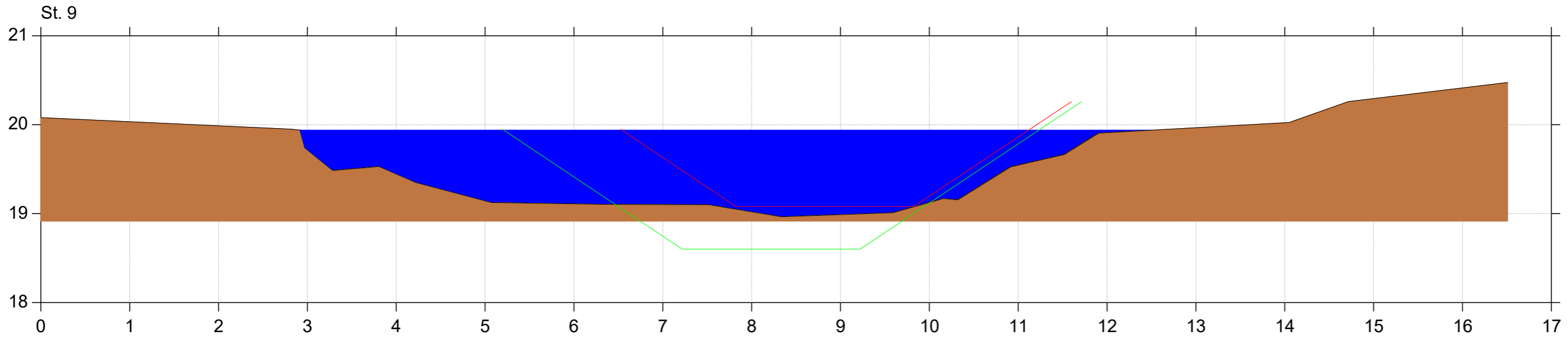
Lodret akse : Kote i m DVR90, skala 1:50

Vandret akse : Afstand i m, skala 1:50



Bilag 6.1

- Almstrup Kanal Regulativ 2020
- Tidligere regulativ
- Almstrup Kanal opmålt juni 2020



Almstrup Kanal

Regulativrevision

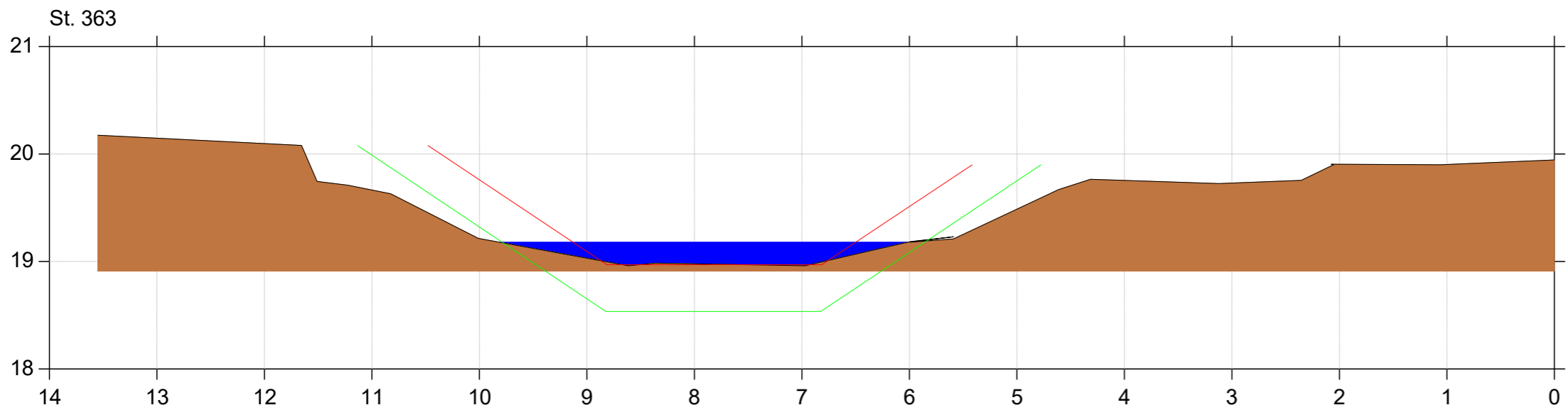
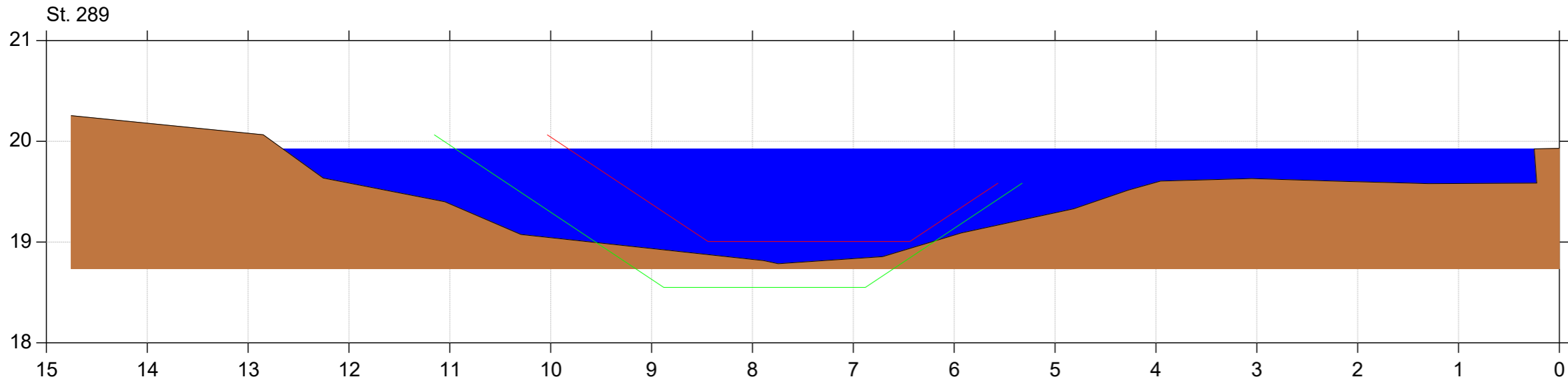
Lodret akse : Kote i m DVR90, skala 1:50

Vandret akse : Afstand i m, skala 1:50

- Almstrup Kanal Regulativ 2020
- Tidligere regulativ
- Almstrup Kanal opmålt juni 2020



Bilag 6.1



Almstrup Kanal

Regulativrevision

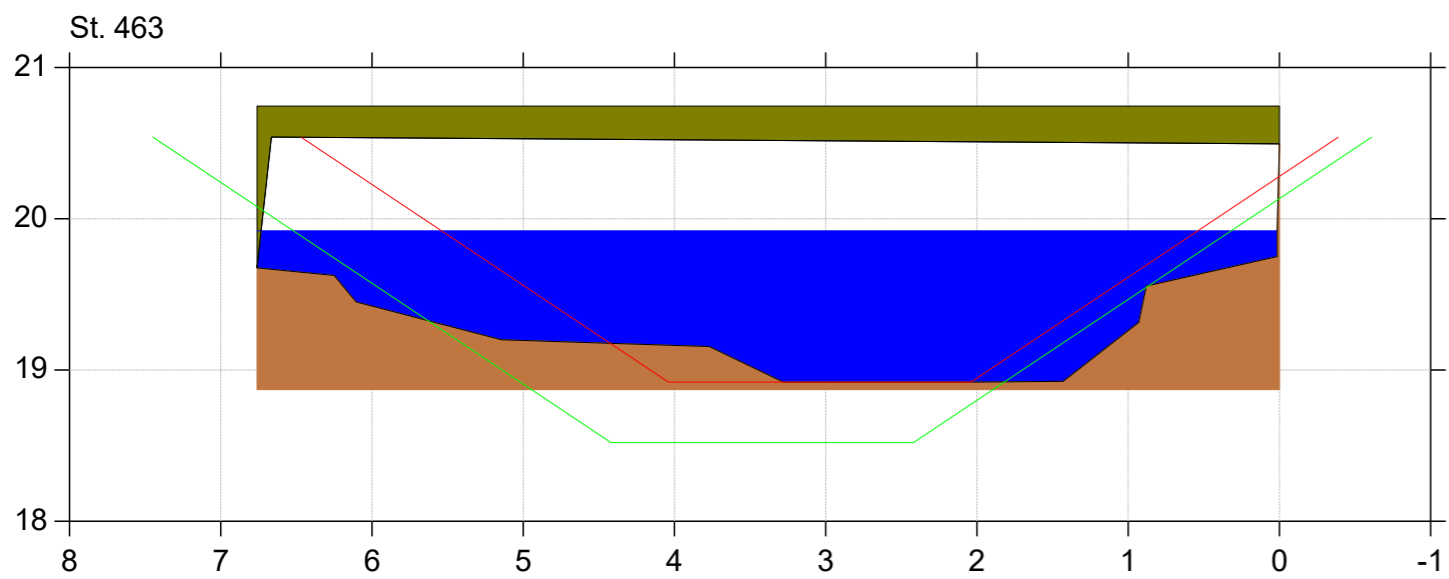
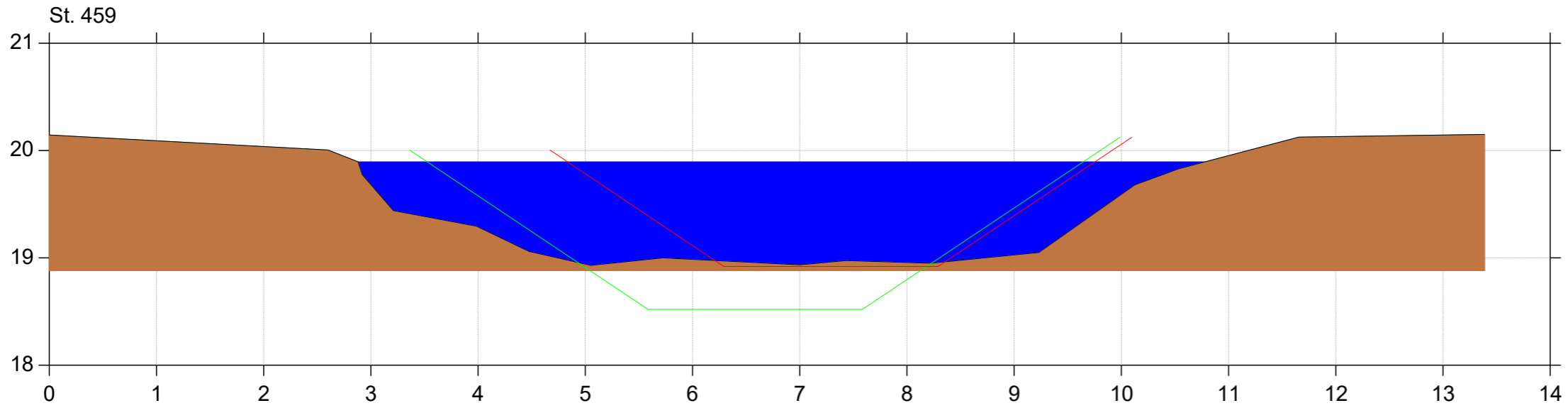
Lodret akse : Kote i m DVR90, skala 1:50

Vandret akse : Afstand i m, skala 1:50

- Almstrup Kanal Regulativ 2020
- Tidligere regulativ
- Almstrup Kanal opmålt juni 2020



Bilag 6.1



Almstrup Kanal

Regulativrevision

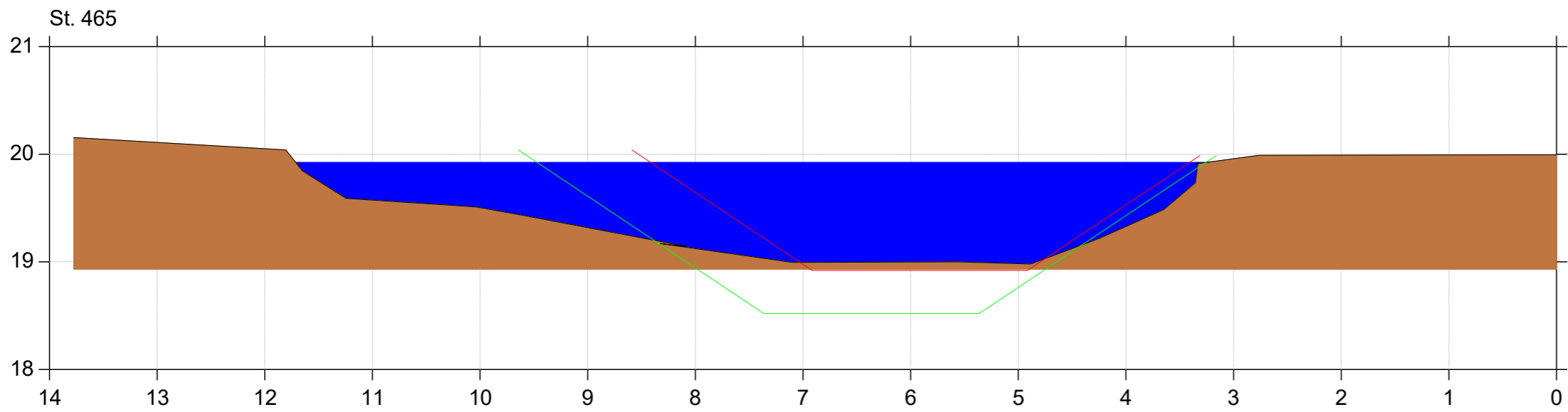
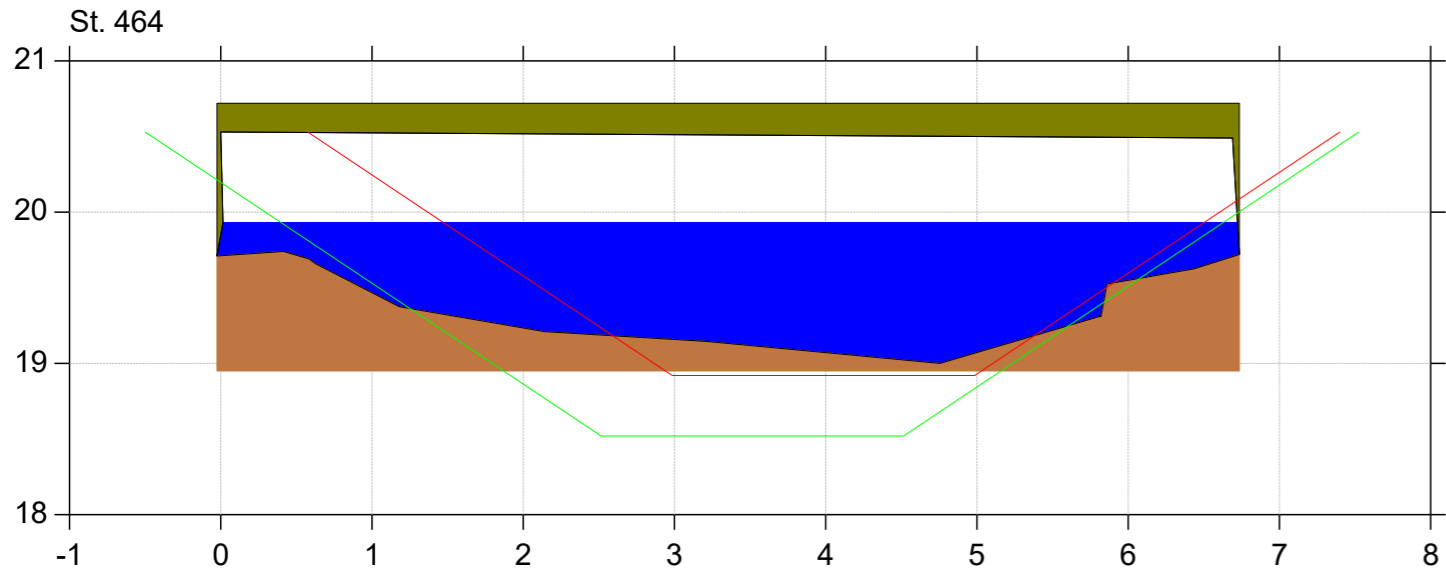
Lodret akse : Kote i m DVR90, skala 1:50

Vandret akse : Afstand i m, skala 1:50

- Almstrup Kanal Regulativ 2020
- Tidligere regulativ
- Almstrup Kanal opmålt juni 2020



Bilag 6.1



Almstrup Kanal

Regulativrevision

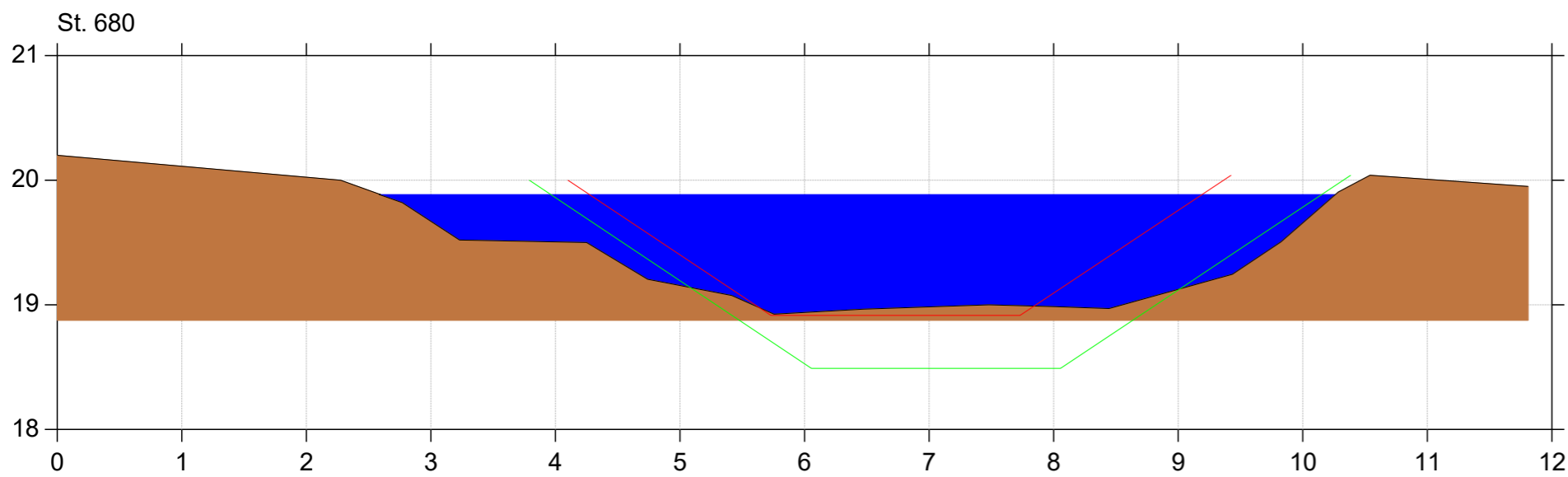
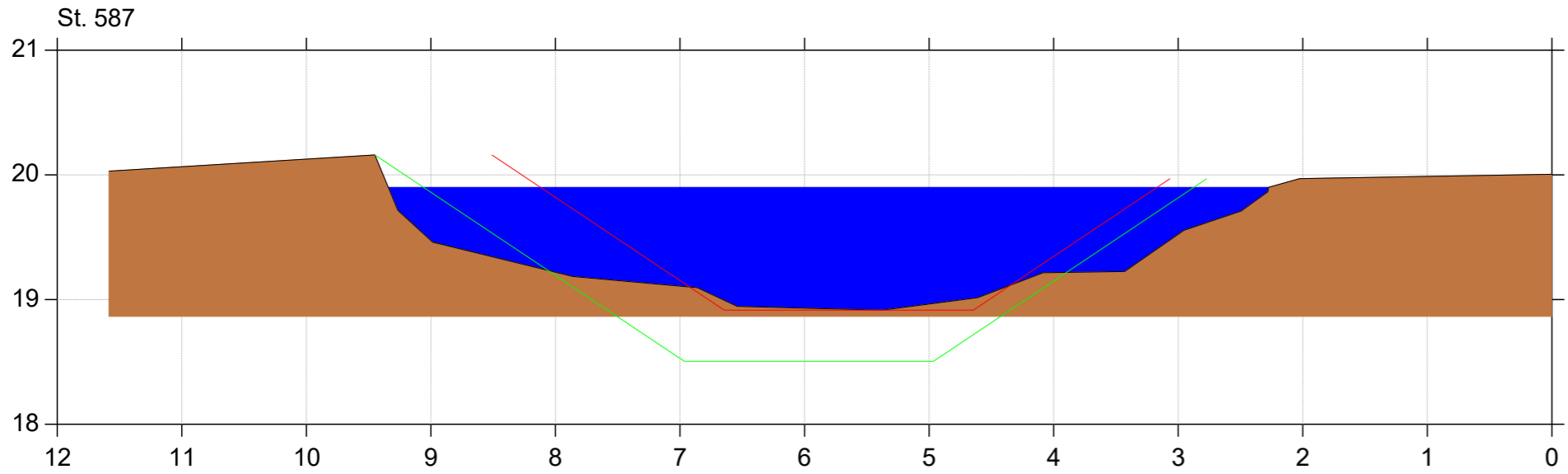
Lodret akse : Kote i m DVR90, skala 1:50

Vandret akse : Afstand i m, skala 1:50

- Almstrup Kanal Regulativ 2020
- Tidligere regulativ
- Almstrup Kanal opmålt juni 2020



Bilag 6.1



Almstrup Kanal

Regulativrevision

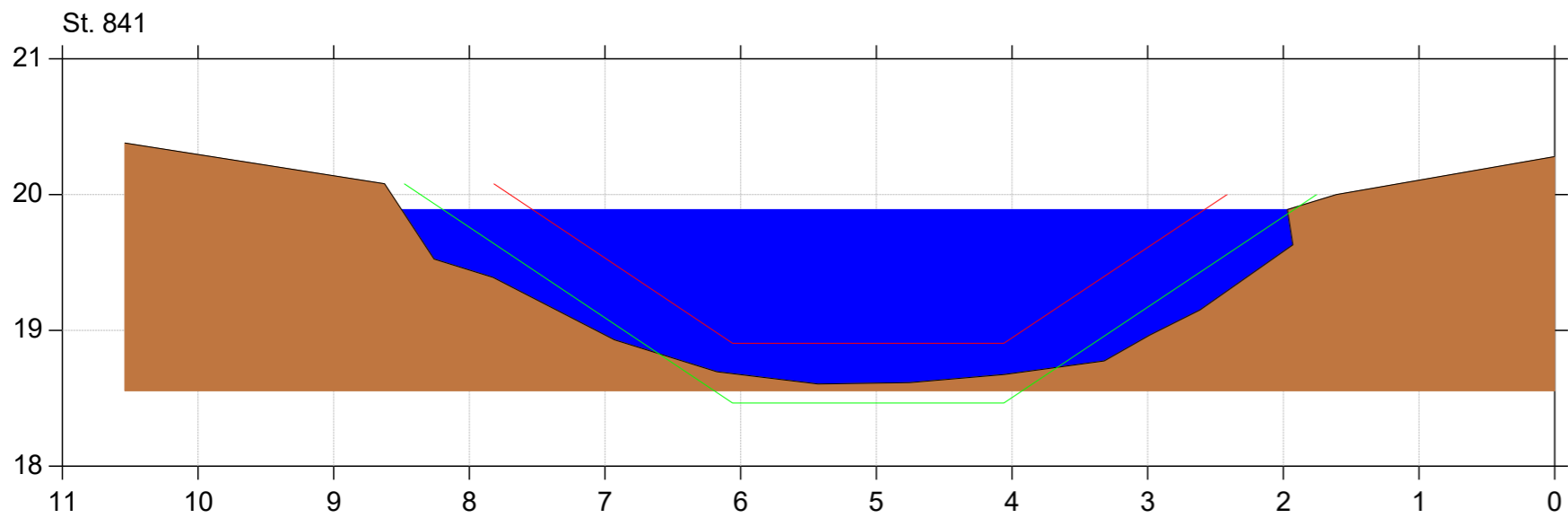
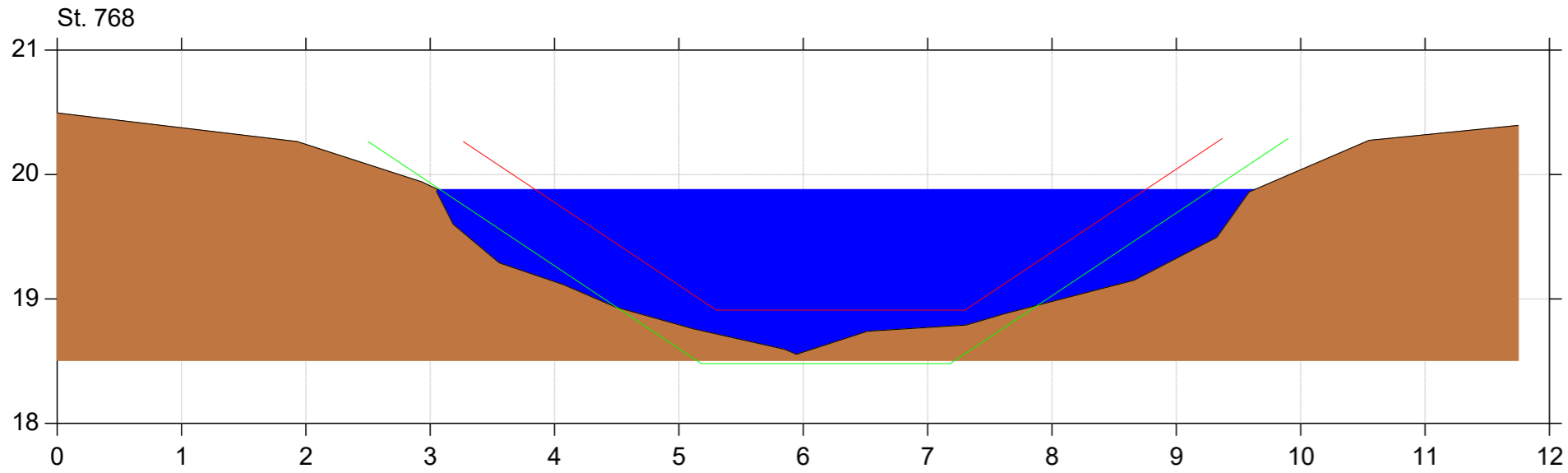
Lodret akse : Kote i m DVR90, skala 1:50

Vandret akse : Afstand i m, skala 1:50

- Almstrup Kanal Regulativ 2020
- Tidligere regulativ
- Almstrup Kanal opmålt juni 2020



Bilag 6.1



Almstrup Kanal

Regulativrevision

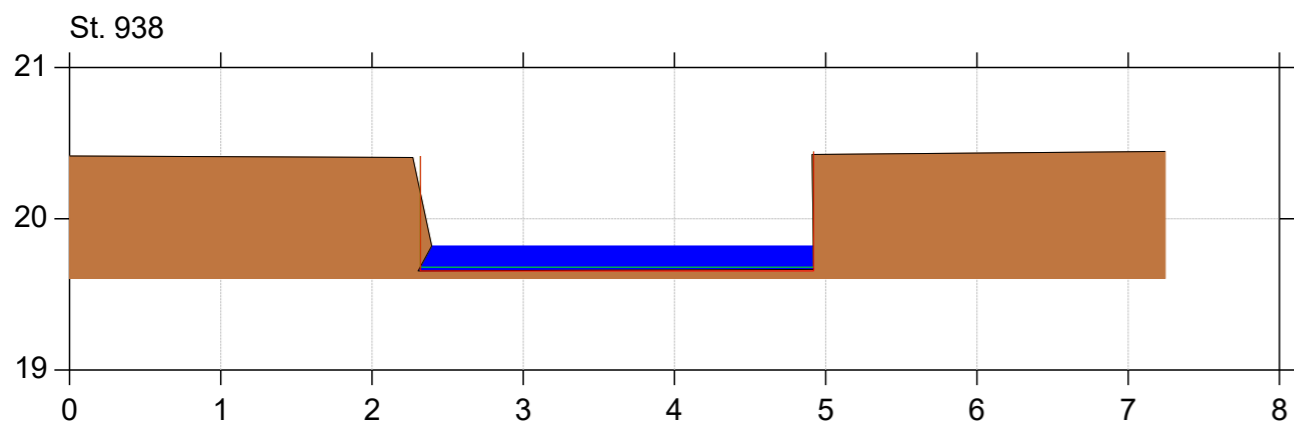
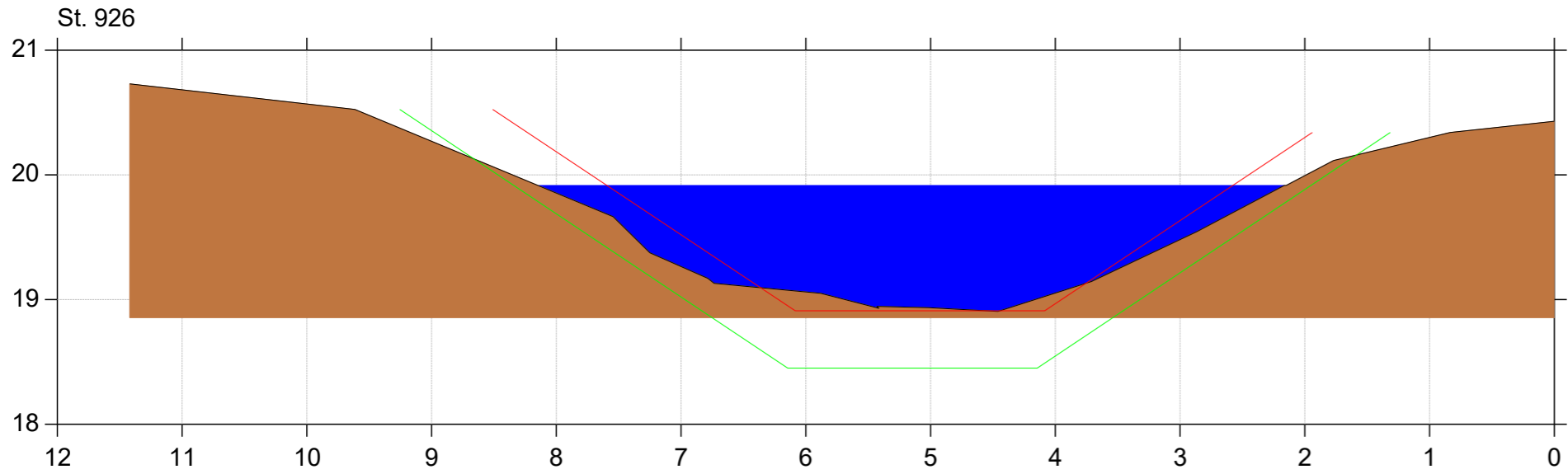
Lodret akse : Kote i m DVR90, skala 1:50

Vandret akse : Afstand i m, skala 1:50

- Almstrup Kanal Regulativ 2020
- Tidligere regulativ
- Almstrup Kanal opmålt juni 2020



Bilag 6.1



Almstrup Kanal

Regulativrevision

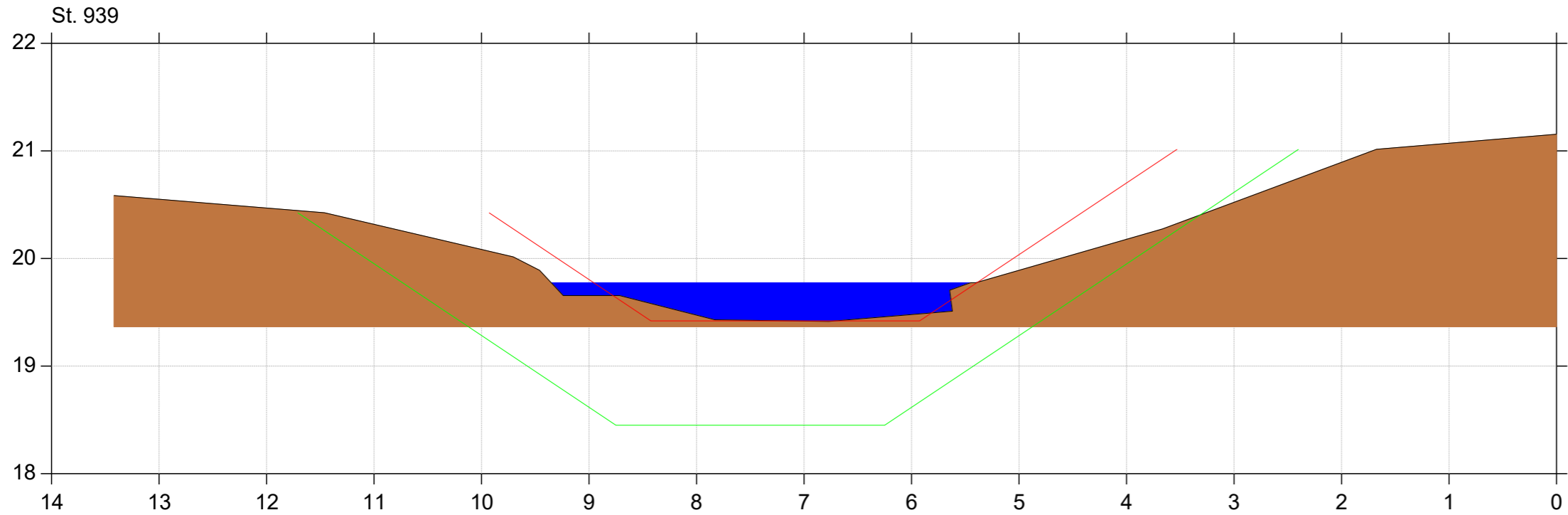
Lodret akse : Kote i m DVR90, skala 1:50

Vandret akse : Afstand i m, skala 1:50

- Almstrup Kanal Regulativ 2020
- Tidligere regulativ
- Almstrup Kanal opmålt juni 2020



Bilag 6.1



Almstrup Kanal

Regulativrevision

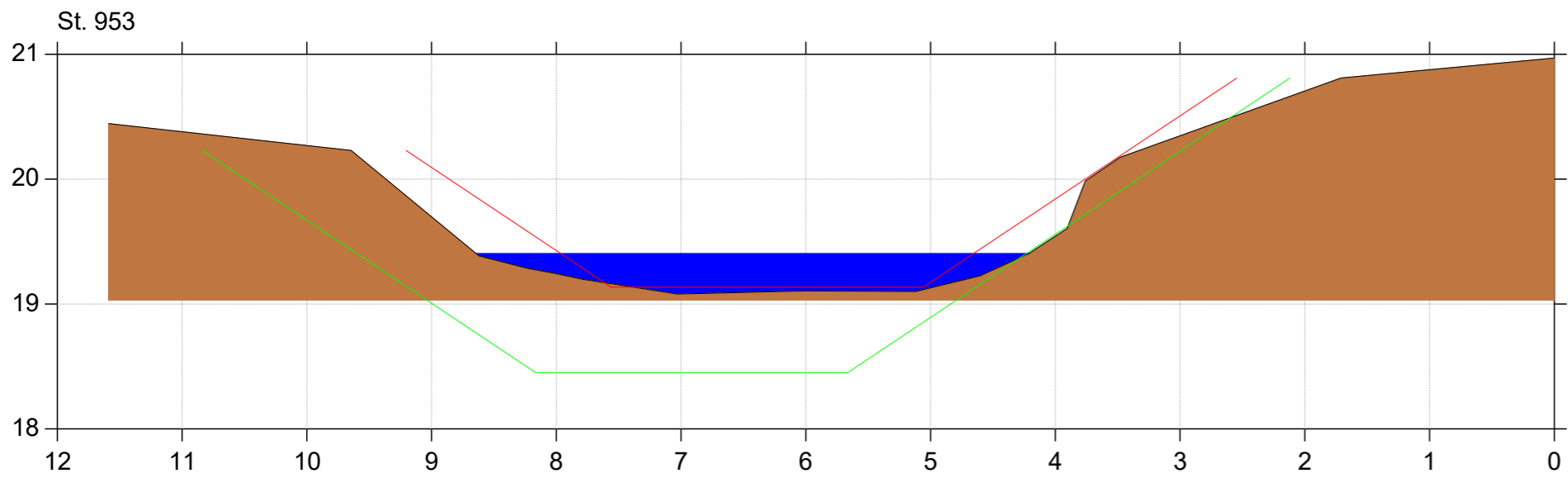
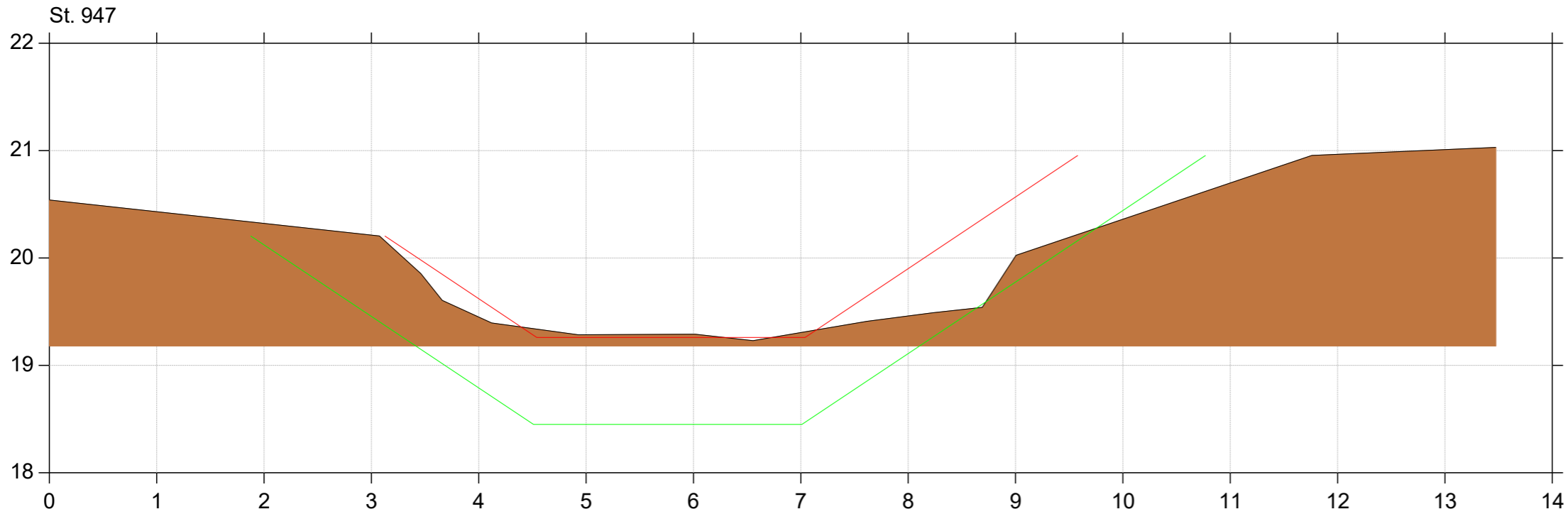
Lodret akse : Kote i m DVR90, skala 1:50

Vandret akse : Afstand i m, skala 1:50

- Almstrup Kanal Regulativ 2020
- Tidligere regulativ
- Almstrup Kanal opmålt juni 2020



Bilag 6.1



Almstrup Kanal

Regulativrevision

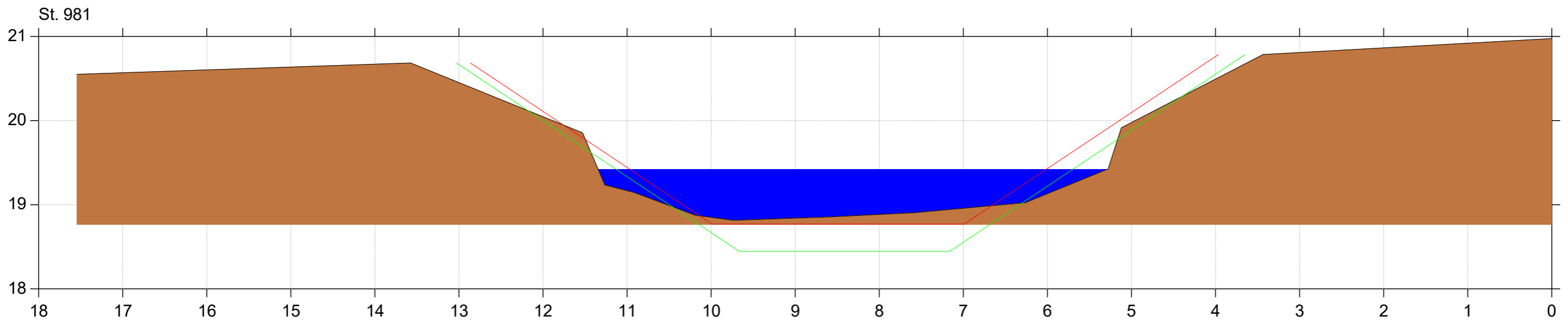
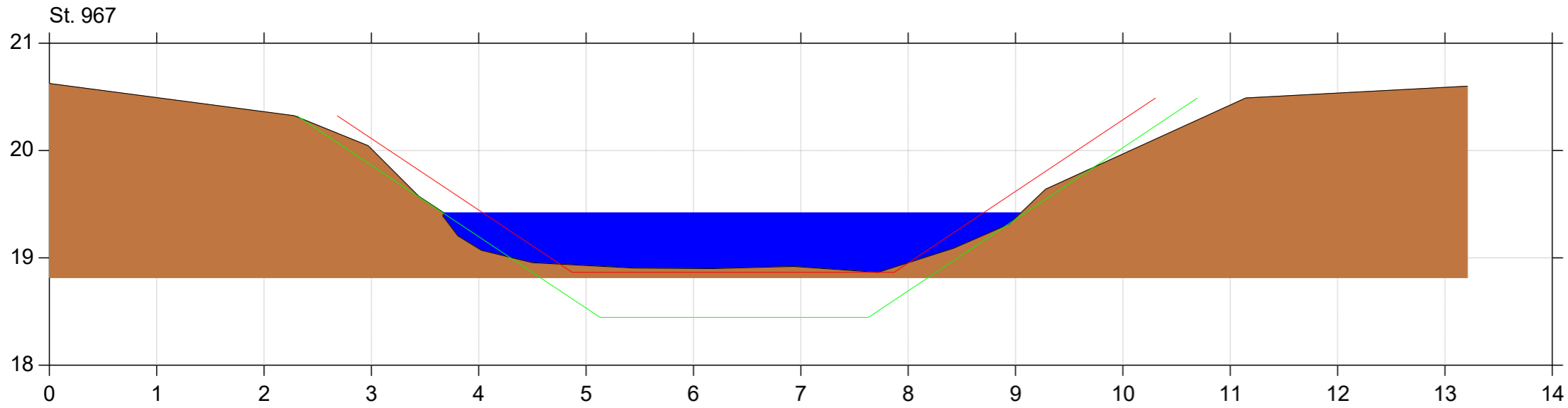
Lodret akse : Kote i m DVR90, skala 1:50

Vandret akse : Afstand i m, skala 1:50



Bilag 6.1

- Almstrup Kanal Regulativ 2020
- Tidligere regulativ
- Almstrup Kanal opmålt juni 2020



Almstrup Kanal

Regulativrevision

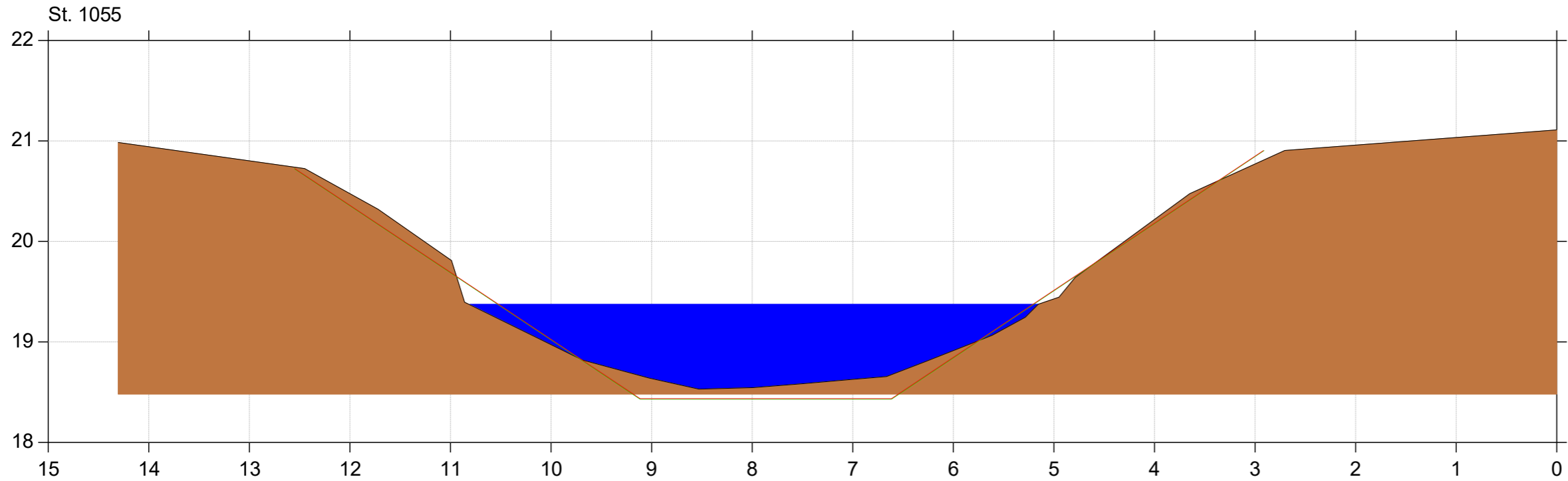
Lodret akse : Kote i m DVR90, skala 1:50

Vandret akse : Afstand i m, skala 1:50

- Almstrup Kanal Regulativ 2020
- Tidligere regulativ
- Almstrup Kanal opmålt juni 2020



Bilag 6.1



Almstrup Kanal

Regulativrevision

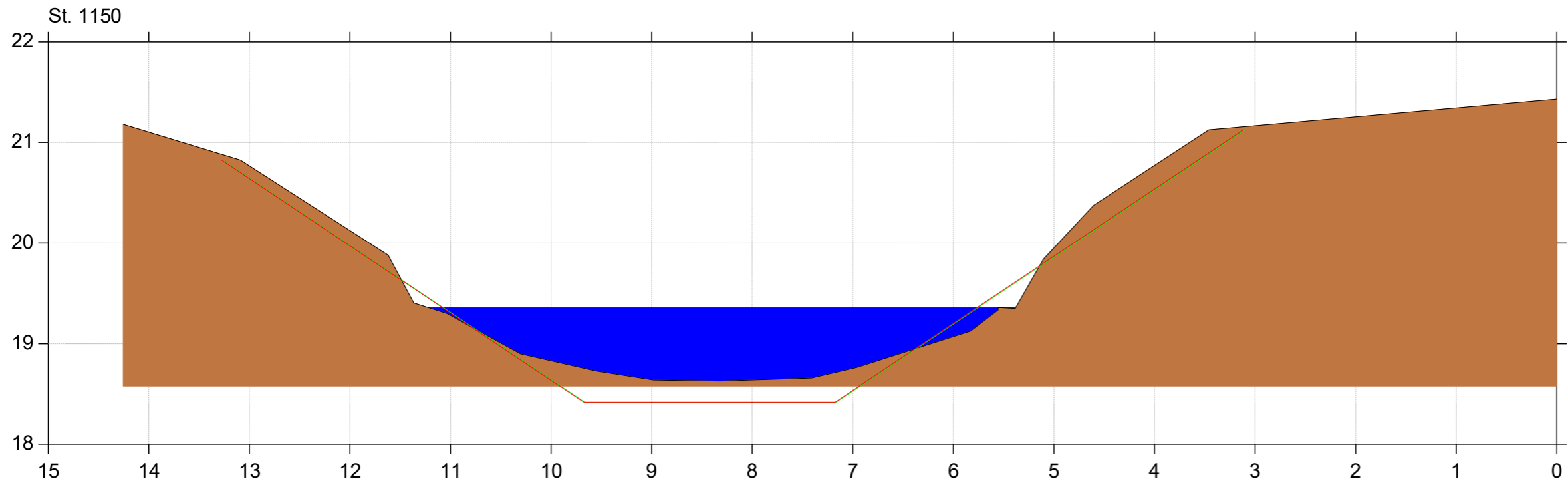
Lodret akse : Kote i m DVR90, skala 1:50

Vandret akse : Afstand i m, skala 1:50

- Almstrup Kanal Regulativ 2020
- Tidligere regulativ
- Almstrup Kanal opmålt juni 2020



Bilag 6.1



Almstrup Kanal

Regulativrevision

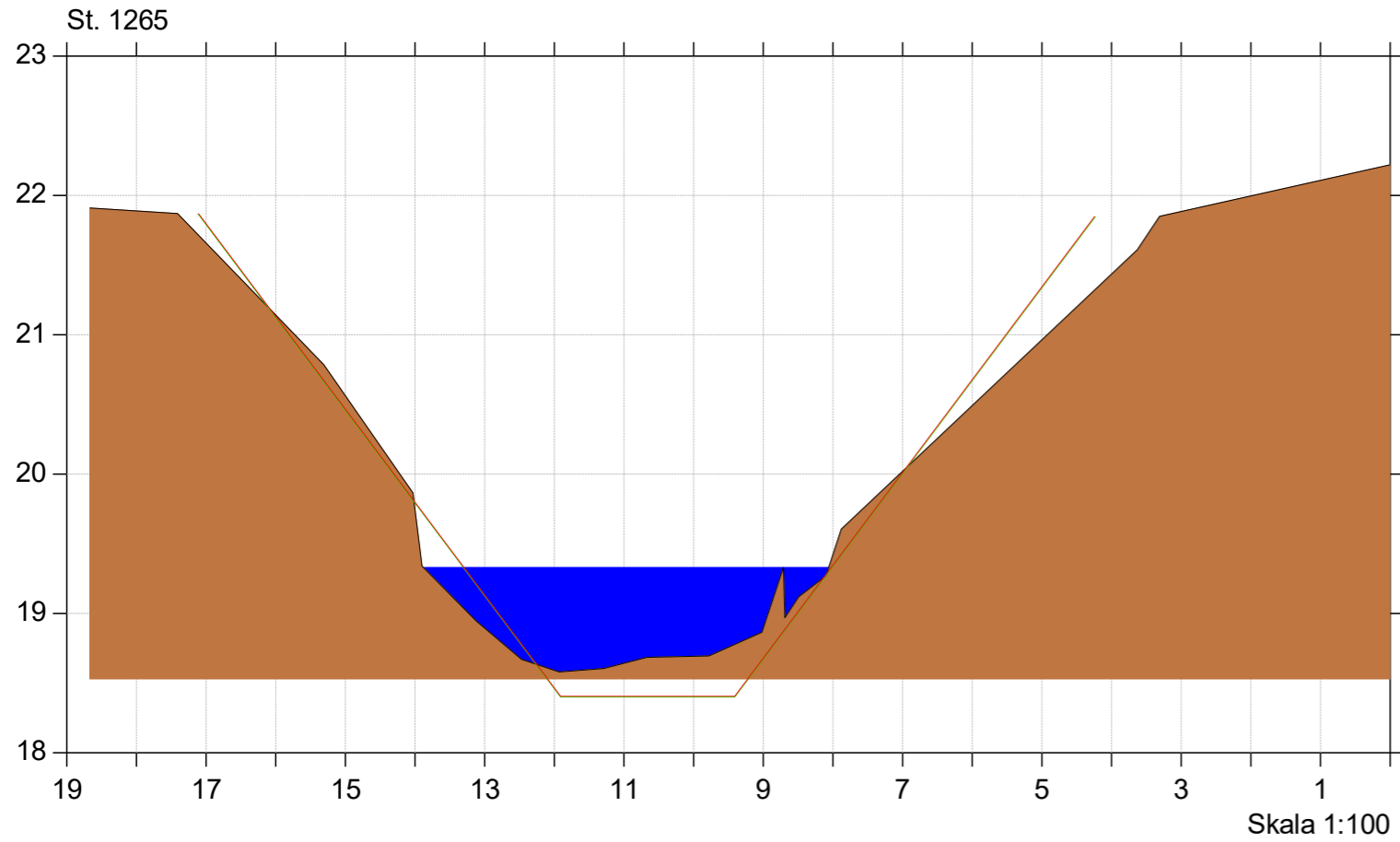
Lodret akse : Kote i m DVR90, skala 1:50

Vandret akse : Afstand i m, skala 1:50

- Almstrup Kanal Regulativ 2020
- Tidligere regulativ
- Almstrup Kanal opmålt juni 2020



Bilag 6.1



Almstrup Kanal

Regulativrevision

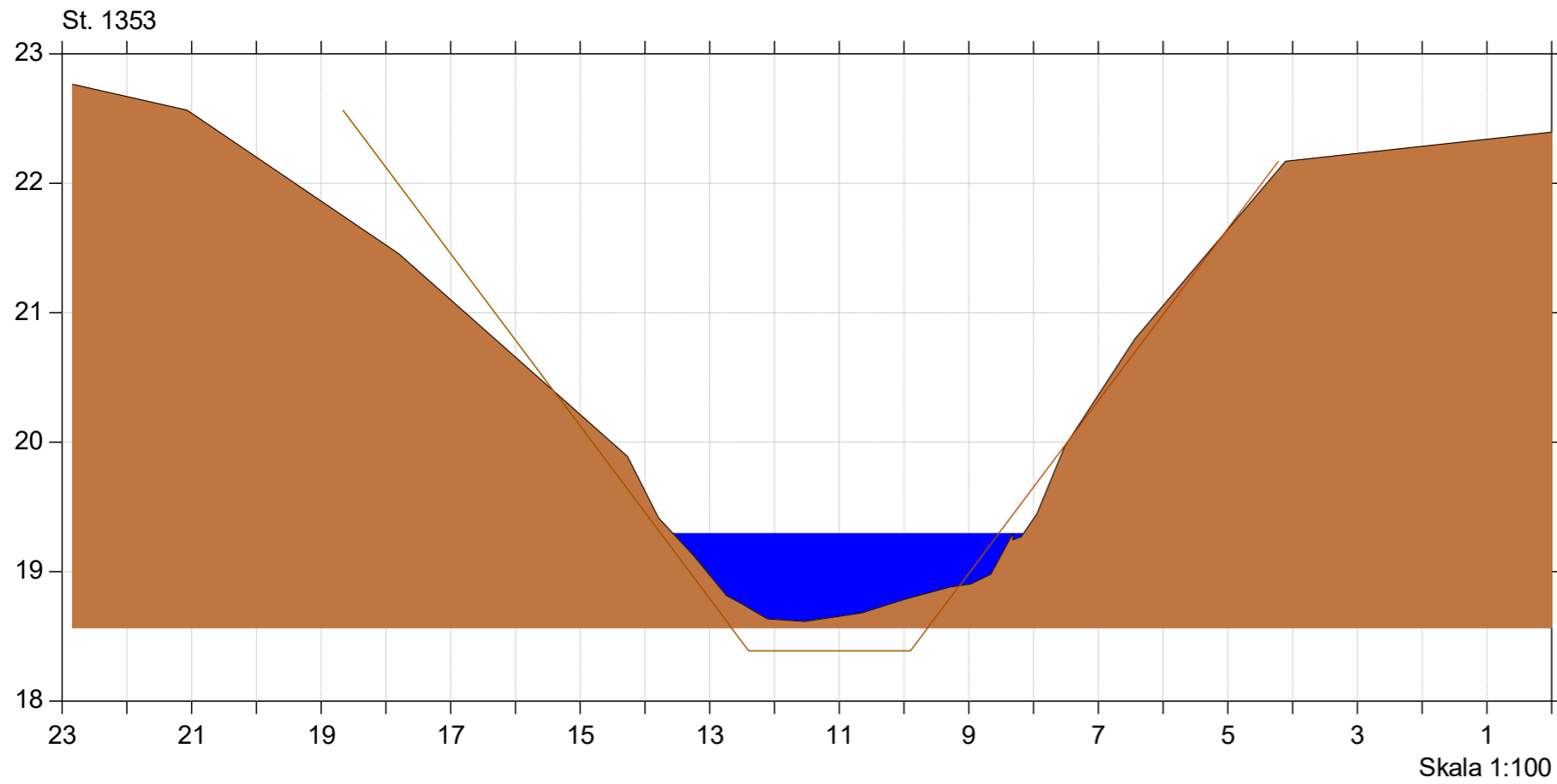
Lodret akse : Kote i m DVR90, skala 1:50

Vandret akse : Afstand i m, skala 1:50

- Almstrup Kanal Regulativ 2020
- Tidligere regulativ
- Almstrup Kanal opmålt juni 2020



Bilag 6.1



Almstrup Kanal

Regulativrevision

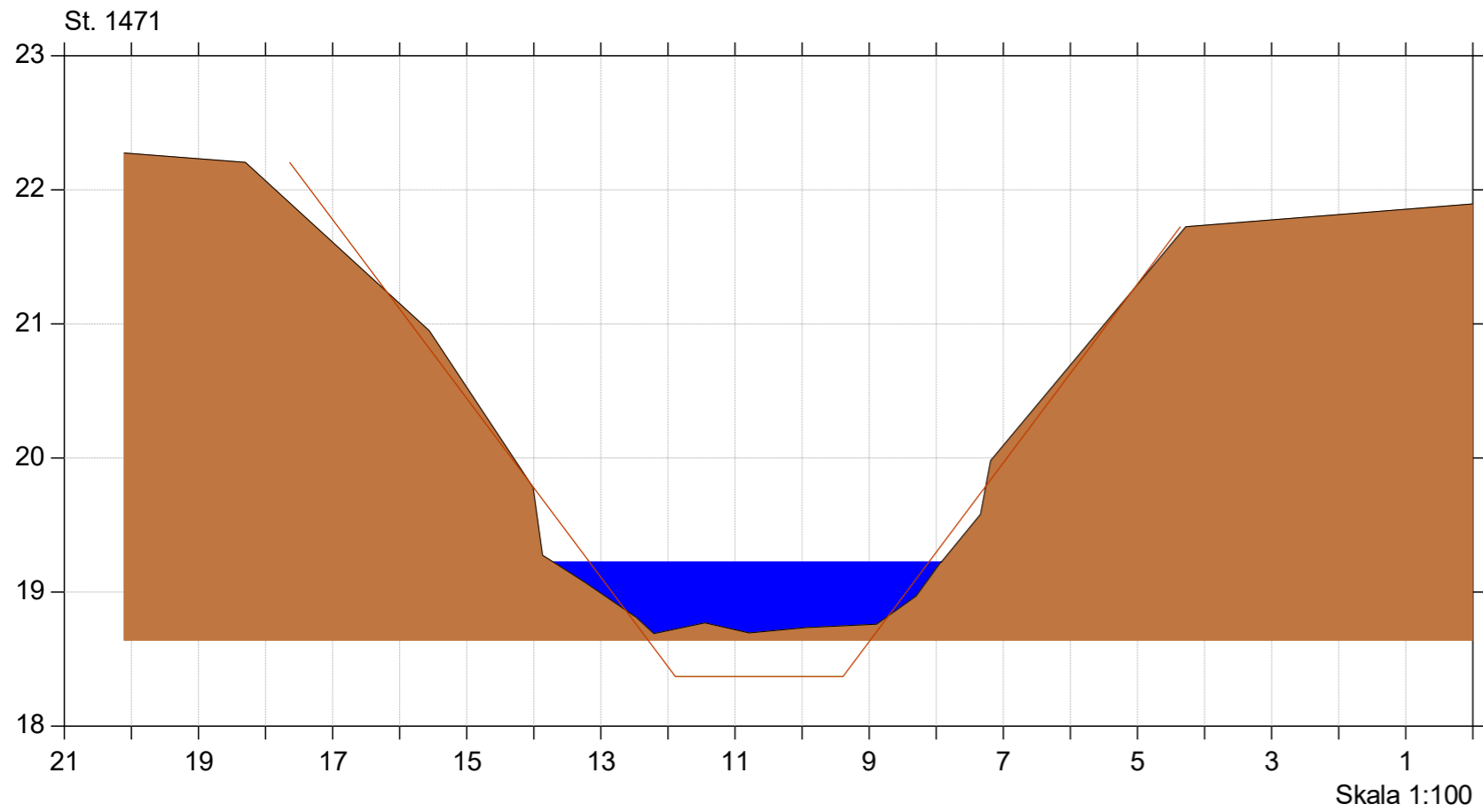
Lodret akse : Kote i m DVR90, skala 1:50

Vandret akse : Afstand i m, skala 1:50

- Almstrup Kanal Regulativ 2020
- Tidligere regulativ
- Almstrup Kanal opmålt juni 2020



Bilag 6.1



Almstrup Kanal

Regulativrevision

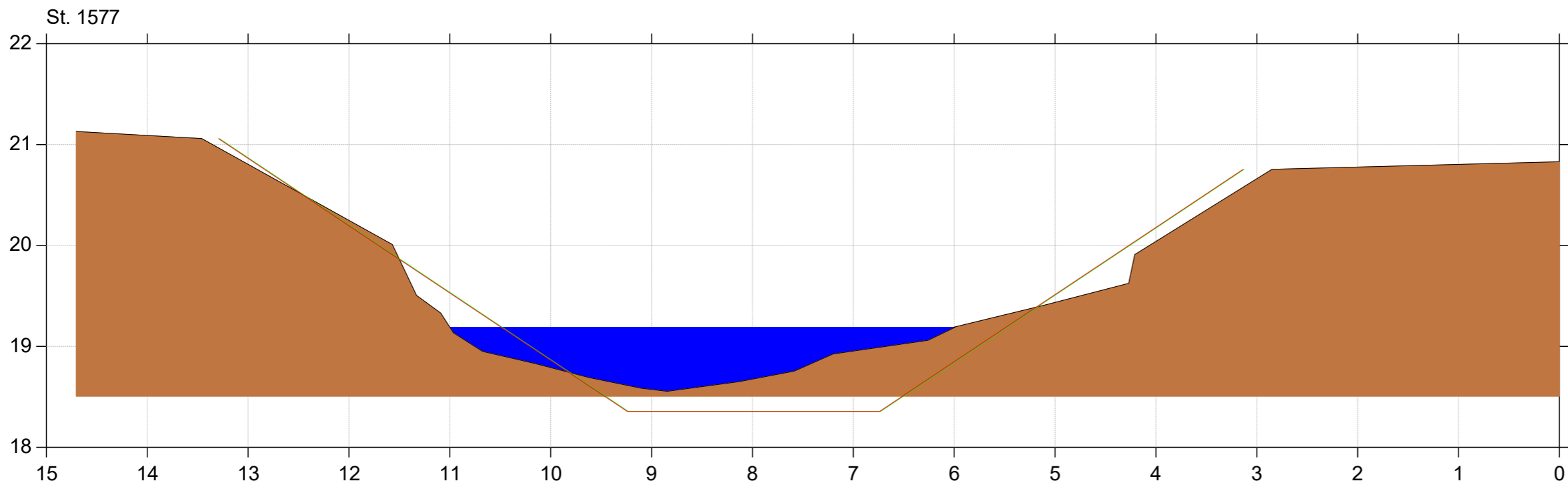
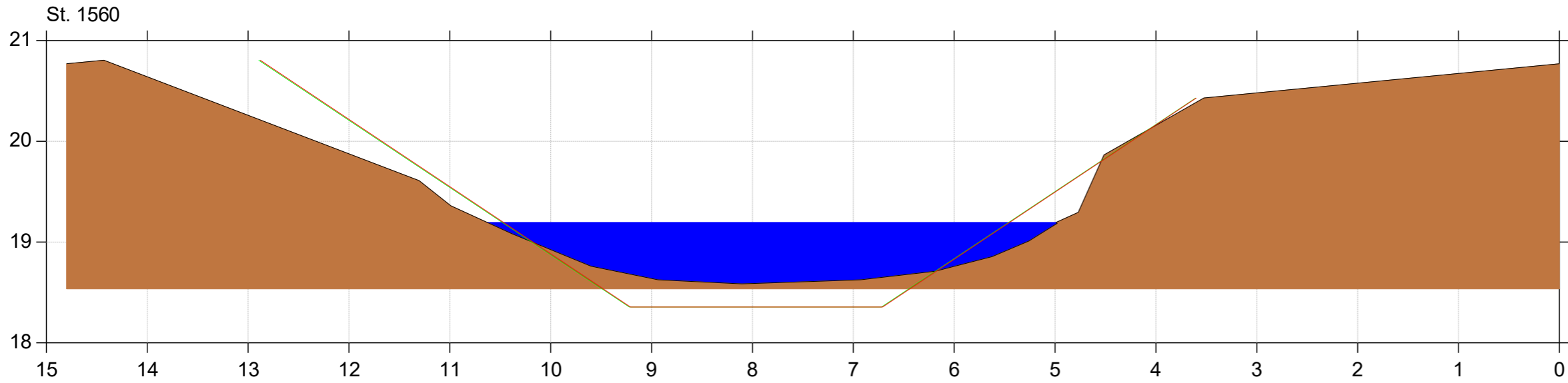
Lodret akse : Kote i m DVR90, skala 1:50

Vandret akse : Afstand i m, skala 1:50

- Almstrup Kanal Regulativ 2020
- Tidligere regulativ
- Almstrup Kanal opmålt juni 2020



Bilag 6.1



Almstrup Kanal

Regulativrevision

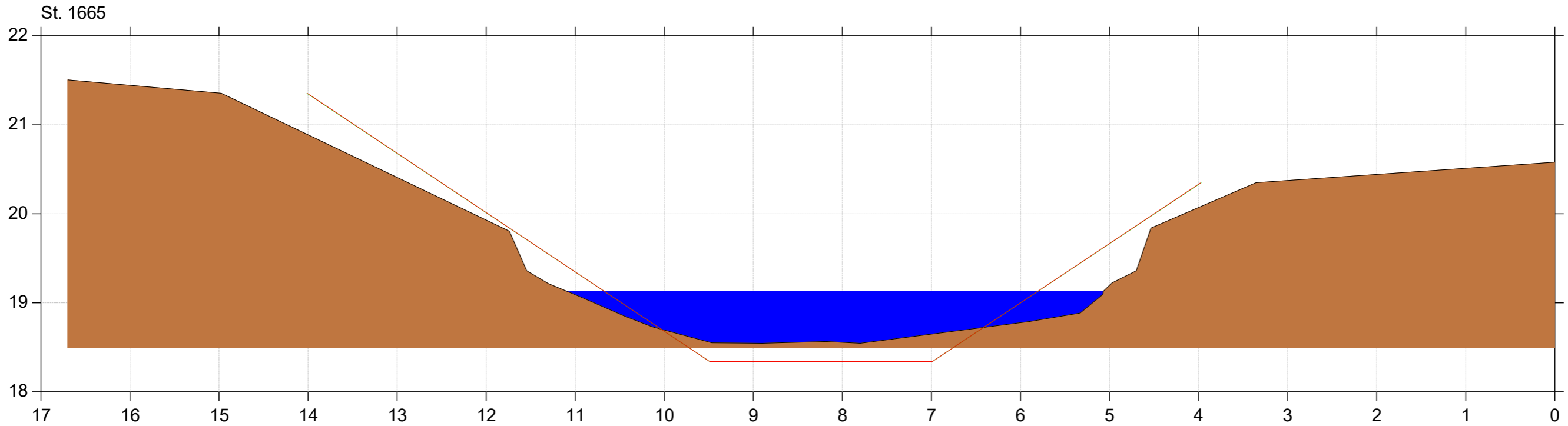
Lodret akse : Kote i m DVR90, skala 1:50

Vandret akse : Afstand i m, skala 1:50



Bilag 6.1

- Almstrup Kanal Regulativ 2020
- Tidligere regulativ
- Almstrup Kanal opmålt juni 2020



Almstrup Kanal

Regulativrevision

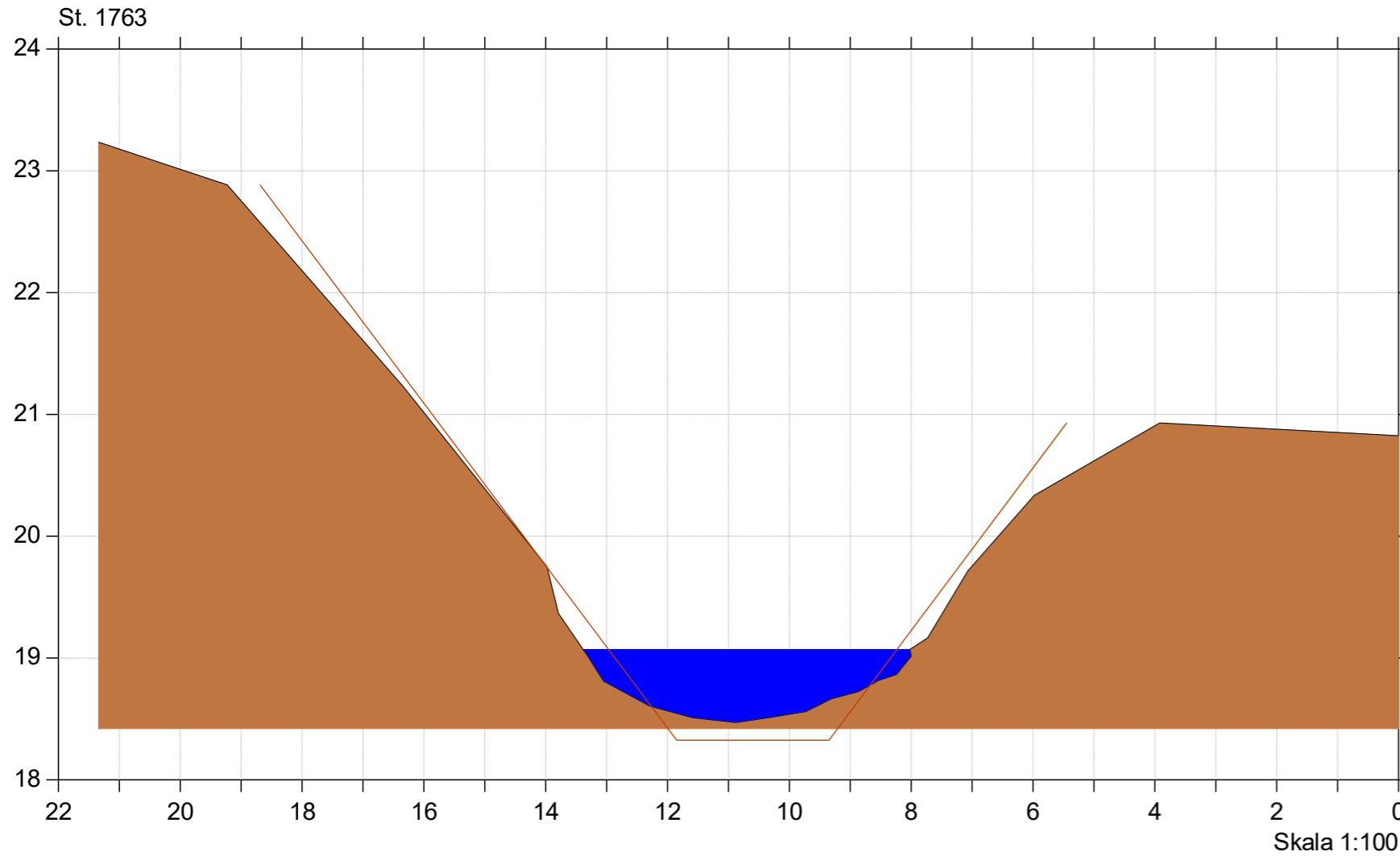
Lodret akse : Kote i m DVR90, skala 1:50

Vandret akse : Afstand i m, skala 1:50

- Almstrup Kanal Regulativ 2020
- Tidligere regulativ
- Almstrup Kanal opmålt juni 2020



Bilag 6.1



Almstrup Kanal

Regulativrevision

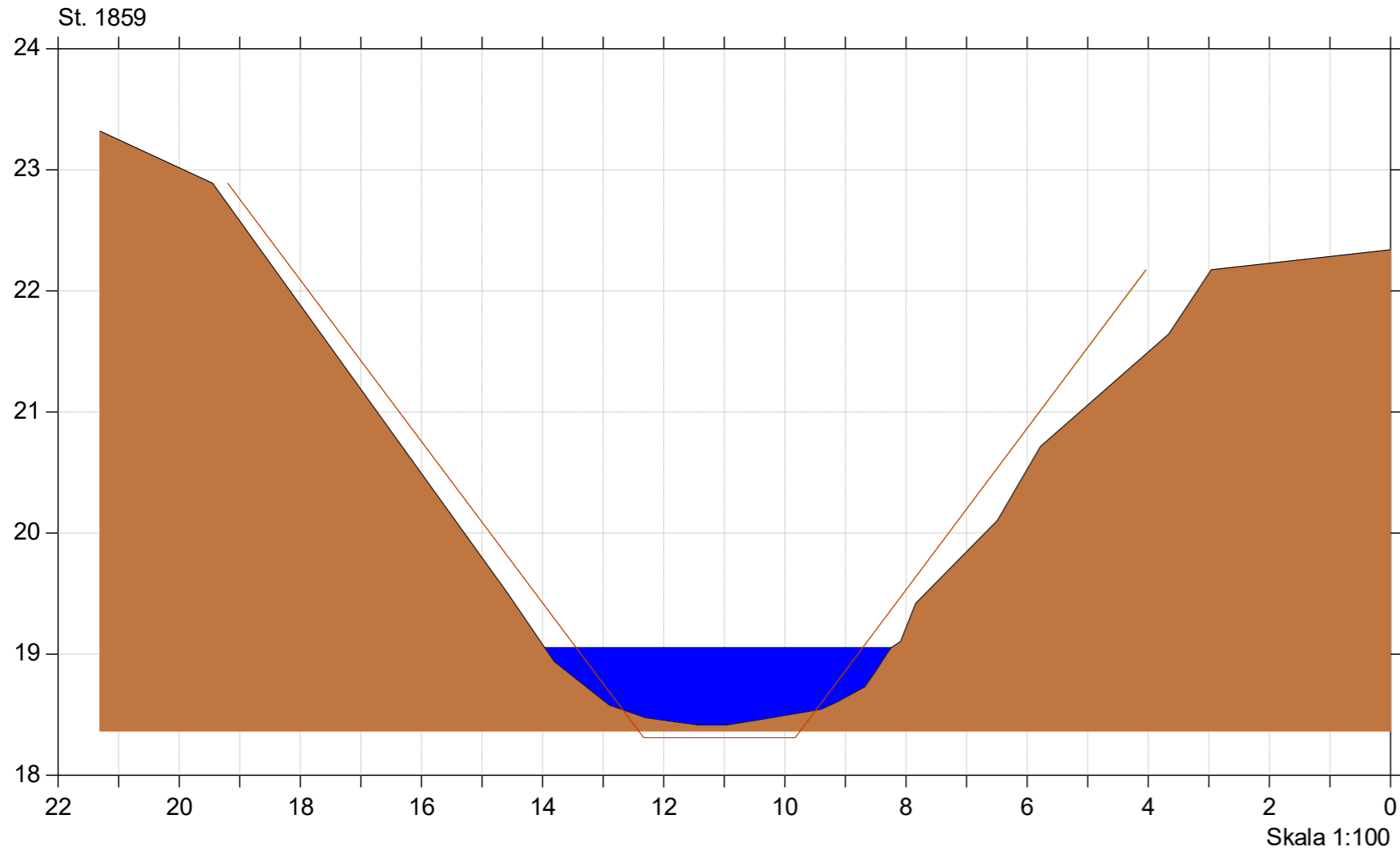
Lodret akse : Kote i m DVR90, skala 1:50

Vandret akse : Afstand i m, skala 1:50

- Almstrup Kanal Regulativ 2020
- Tidligere regulativ
- Almstrup Kanal opmålt juni 2020



Bilag 6.1



Almstrup Kanal

Regulativrevision

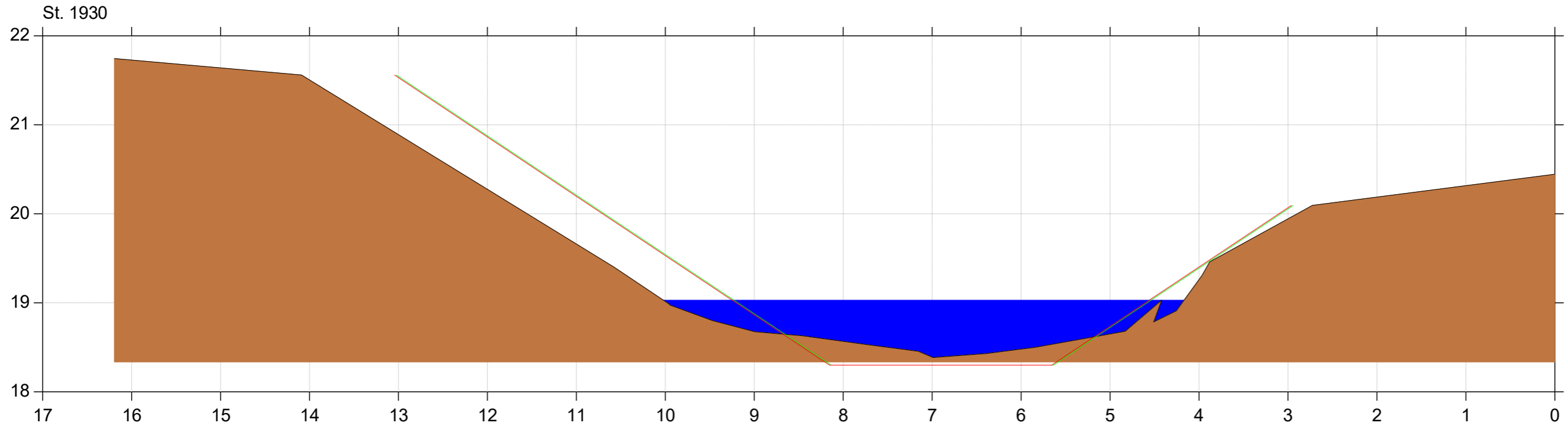
Lodret akse : Kote i m DVR90, skala 1:50

Vandret akse : Afstand i m, skala 1:50



Bilag 6.1

- Almstrup Kanal Regulativ 2020
- Tidligere regulativ
- Almstrup Kanal opmålt juni 2020



Almstrup Kanal

Regulativrevision

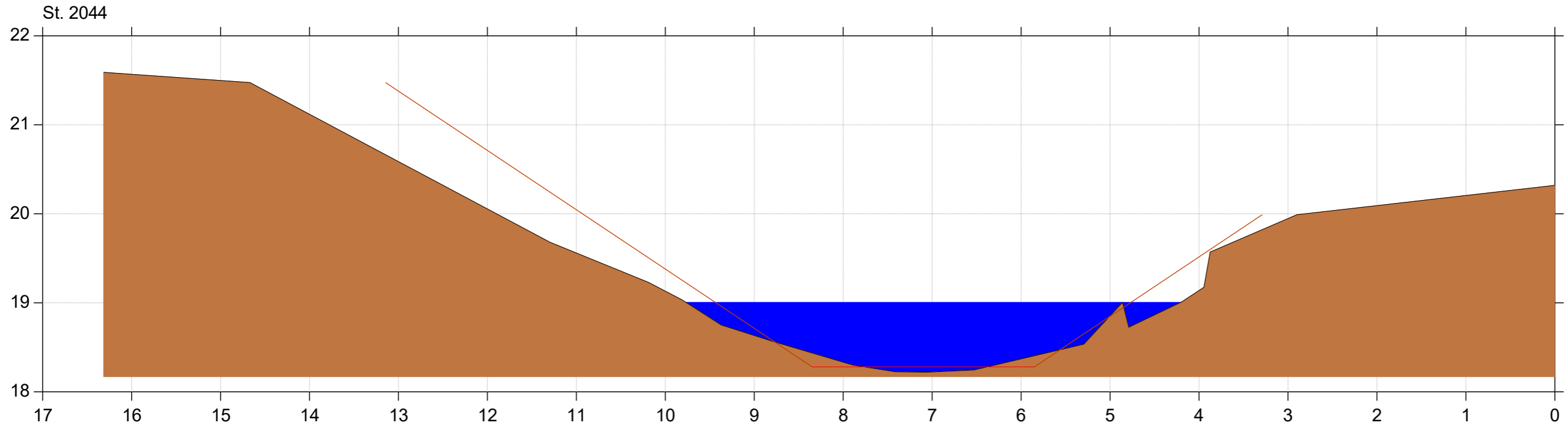
Lodret akse : Kote i m DVR90, skala 1:50

Vandret akse : Afstand i m, skala 1:50

- Almstrup Kanal Regulativ 2020
- Tidligere regulativ
- Almstrup Kanal opmålt juni 2020



Bilag 6.1



Almstrup Kanal

Regulativrevision

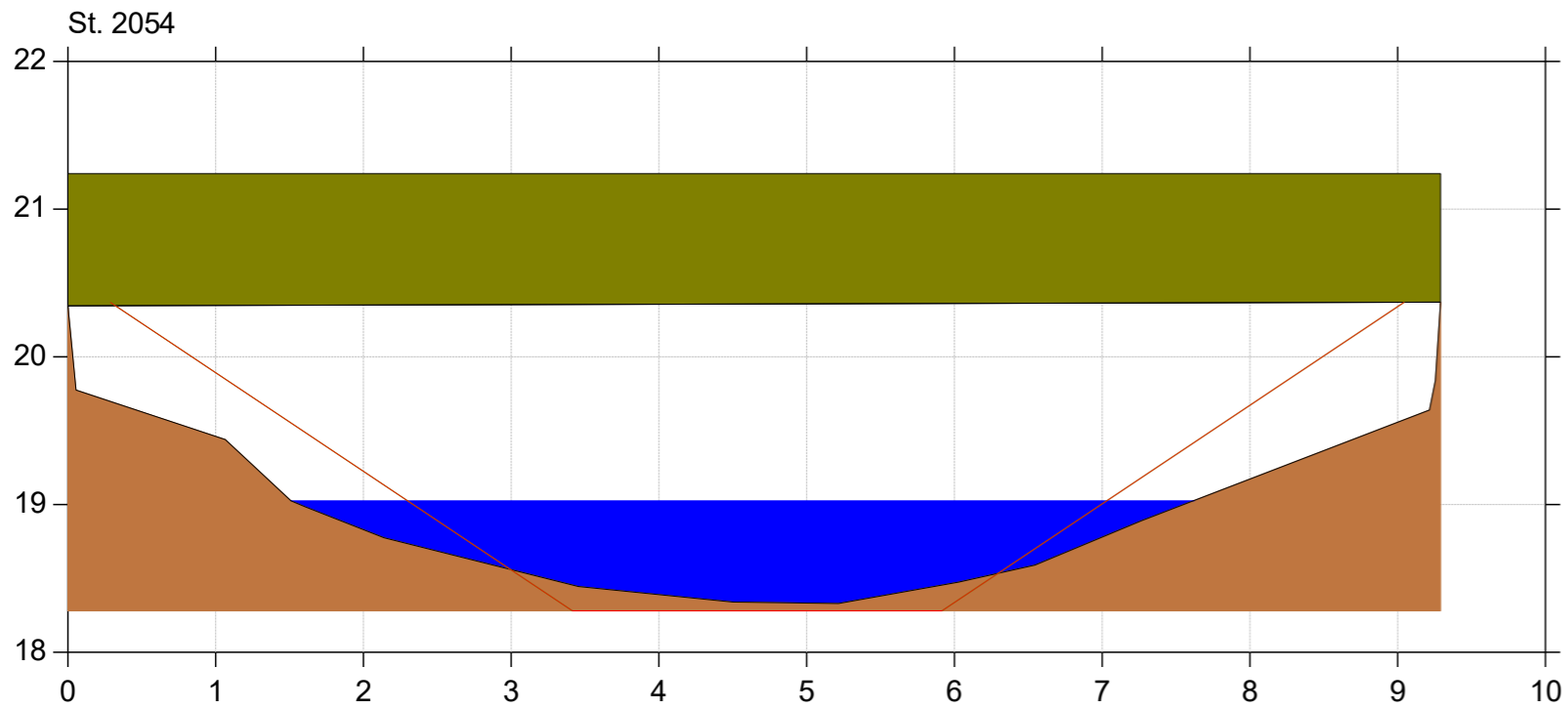
Lodret akse : Kote i m DVR90, skala 1:50

Vandret akse : Afstand i m, skala 1:50

- Almstrup Kanal Regulativ 2020
- Tidligere regulativ
- Almstrup Kanal opmålt juni 2020



Bilag 6.1



Almstrup Kanal

Regulativrevision

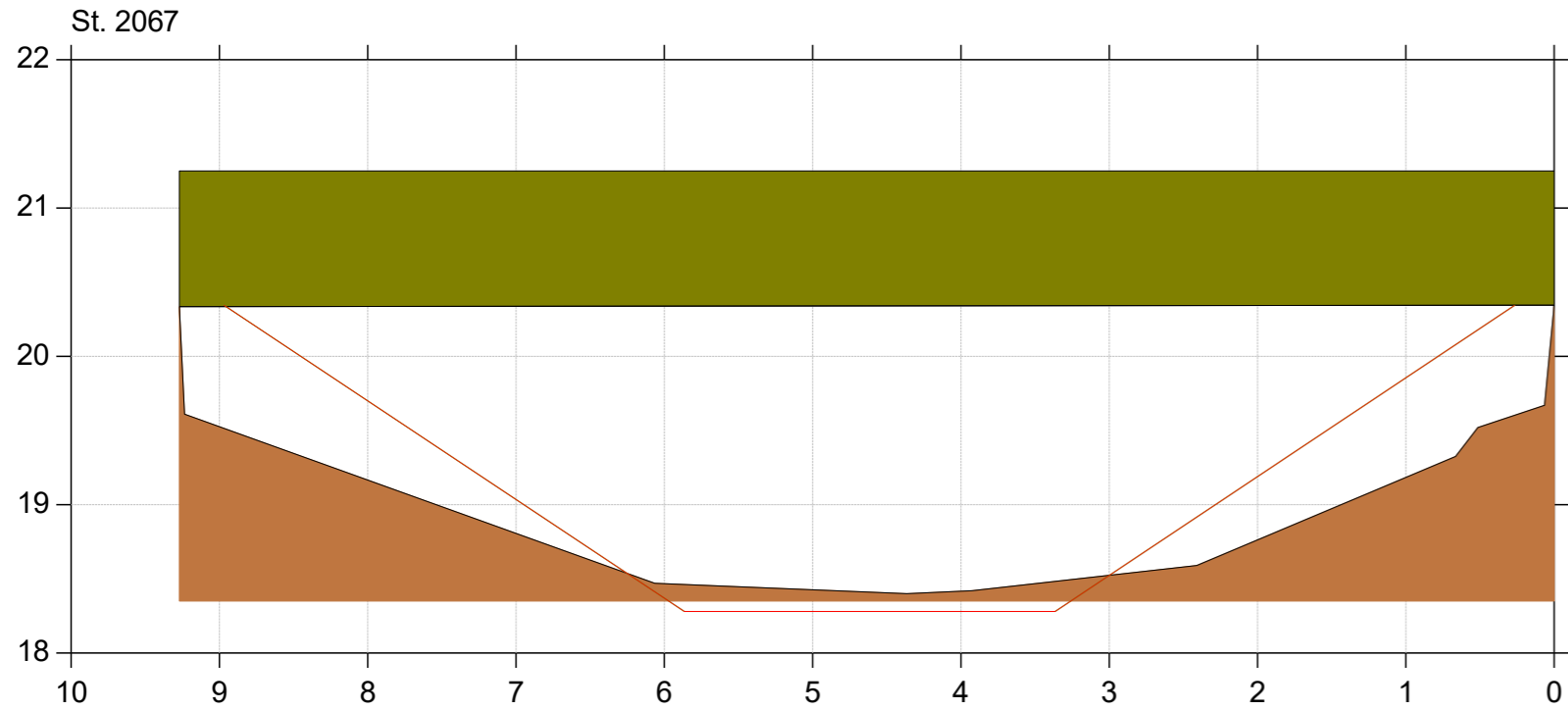
Lodret akse : Kote i m DVR90, skala 1:50

Vandret akse : Afstand i m, skala 1:50

- Almstrup Kanal Regulativ 2020
- Tidligere regulativ
- Almstrup Kanal opmålt juni 2020



Bilag 6.1



Almstrup Kanal

Regulativrevision

Lodret akse : Kote i m DVR90, skala 1:50

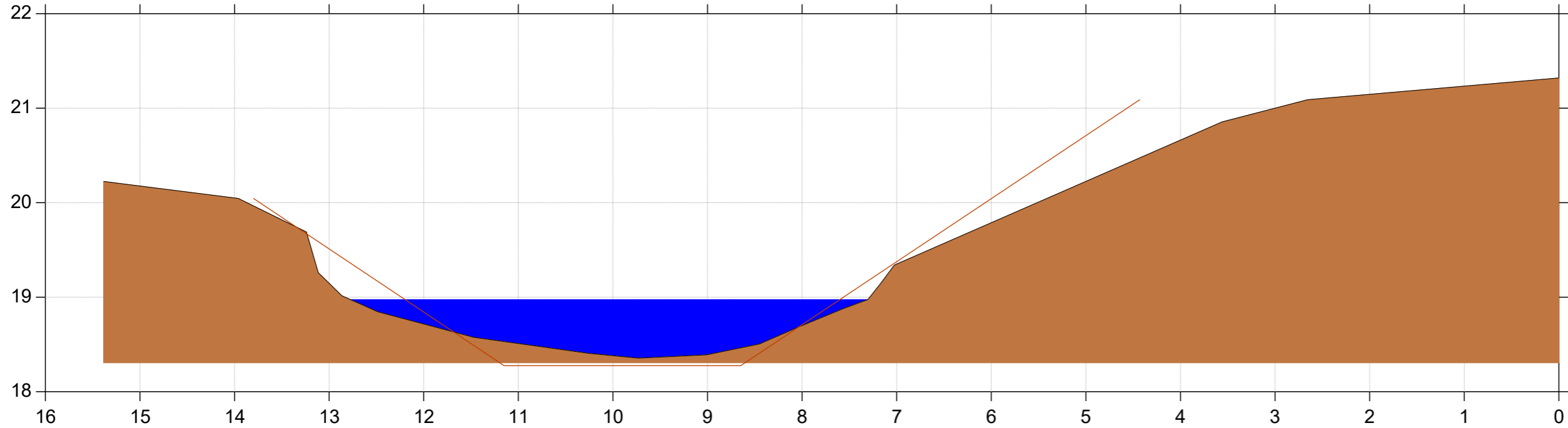
Vandret akse : Afstand i m, skala 1:50

- Almstrup Kanal Regulativ 2020
- Tidligere regulativ
- Almstrup Kanal opmålt juni 2020

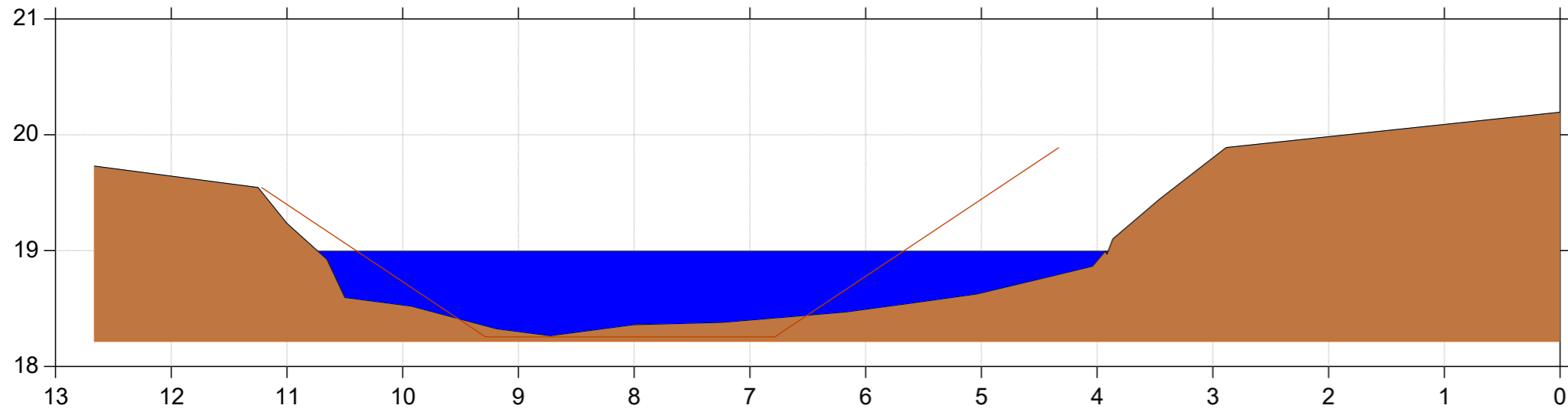


Bilag 6.1

St. 2076



St. 2213



Almstrup Kanal

Regulativrevision

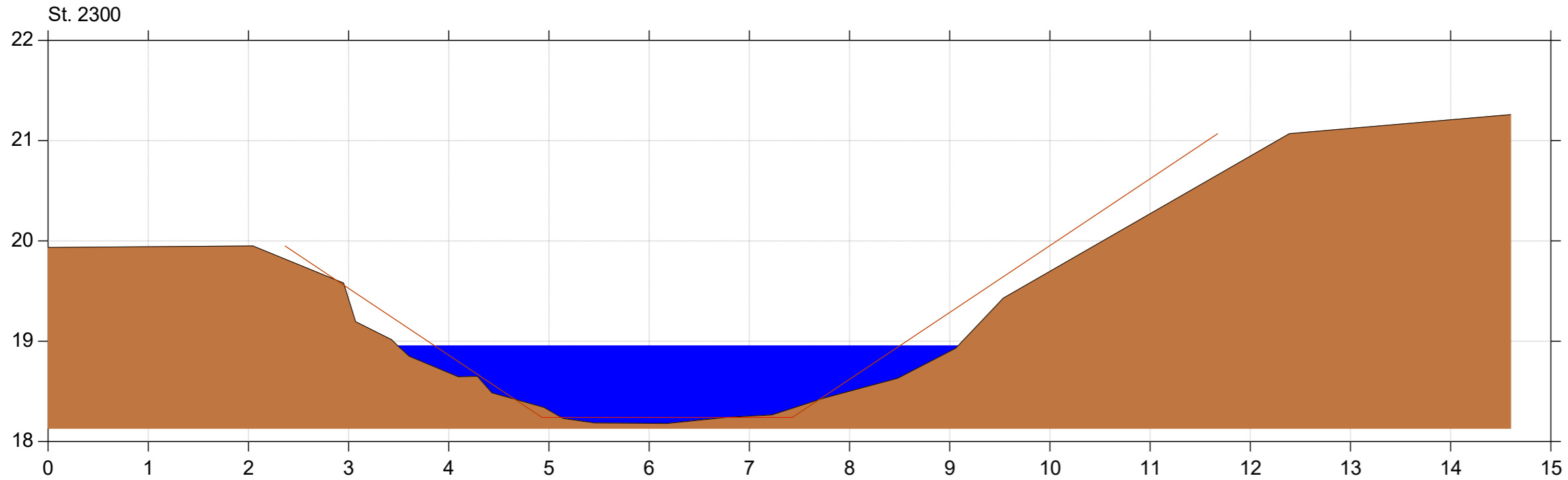
Lodret akse : Kote i m DVR90, skala 1:50

Vandret akse : Afstand i m, skala 1:50

- Almstrup Kanal Regulativ 2020
- Tidligere regulativ
- Almstrup Kanal opmålt juni 2020



Bilag 6.1



Almstrup Kanal

Regulativrevision

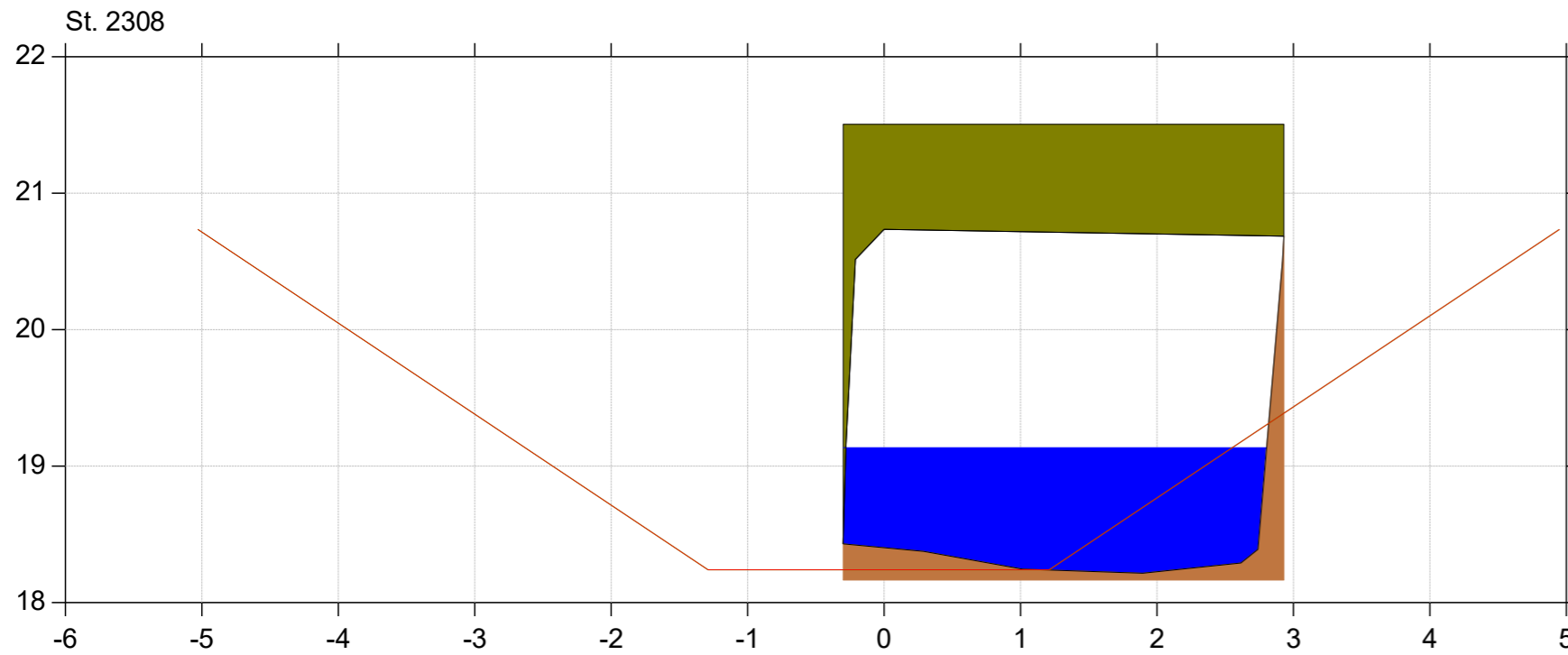
Lodret akse : Kote i m DVR90, skala 1:50

Vandret akse : Afstand i m, skala 1:50

- Almstrup Kanal Regulativ 2020
- Tidligere regulativ
- Almstrup Kanal opmålt juni 2020



Bilag 6.1



Almstrup Kanal

Regulativrevision

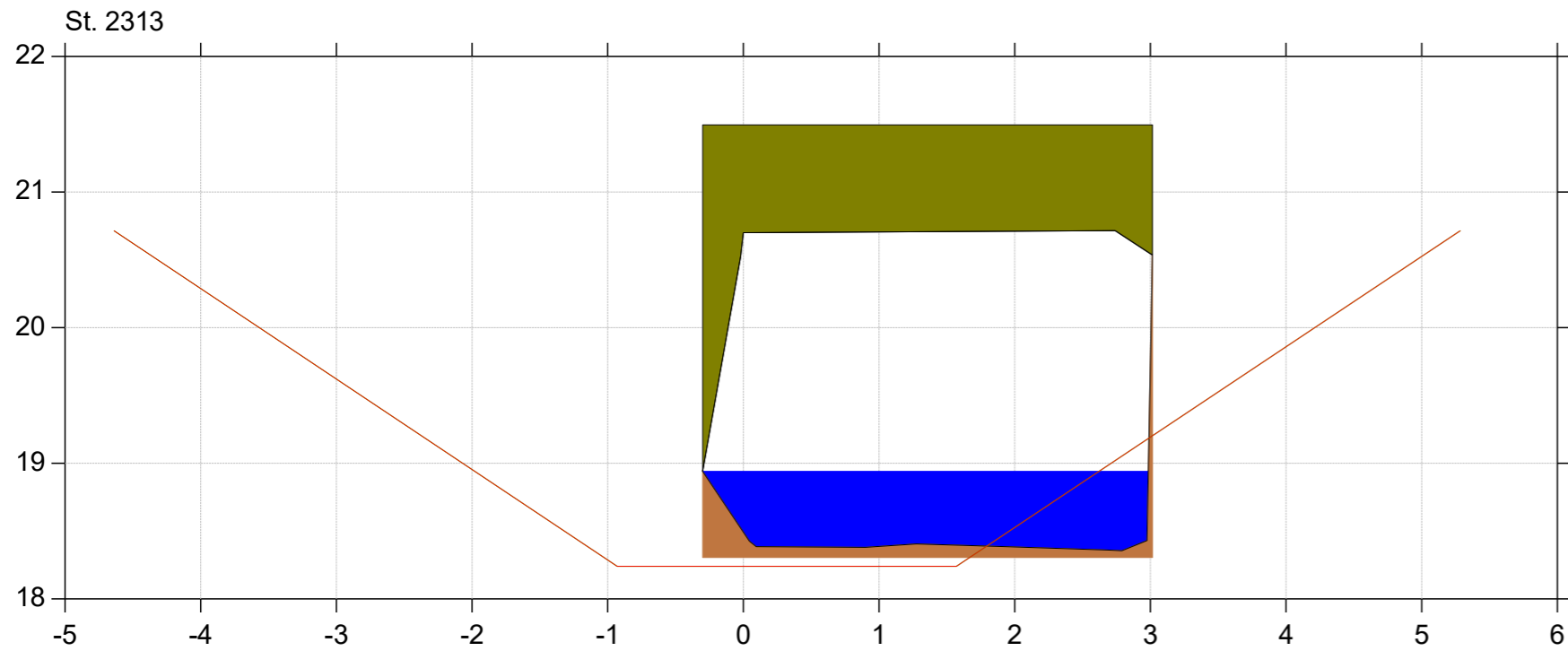
Lodret akse : Kote i m DVR90, skala 1:50

Vandret akse : Afstand i m, skala 1:50

- Almstrup Kanal Regulativ 2020
- Tidligere regulativ
- Almstrup Kanal opmålt juni 2020



Bilag 6.1



Almstrup Kanal

Regulativrevision

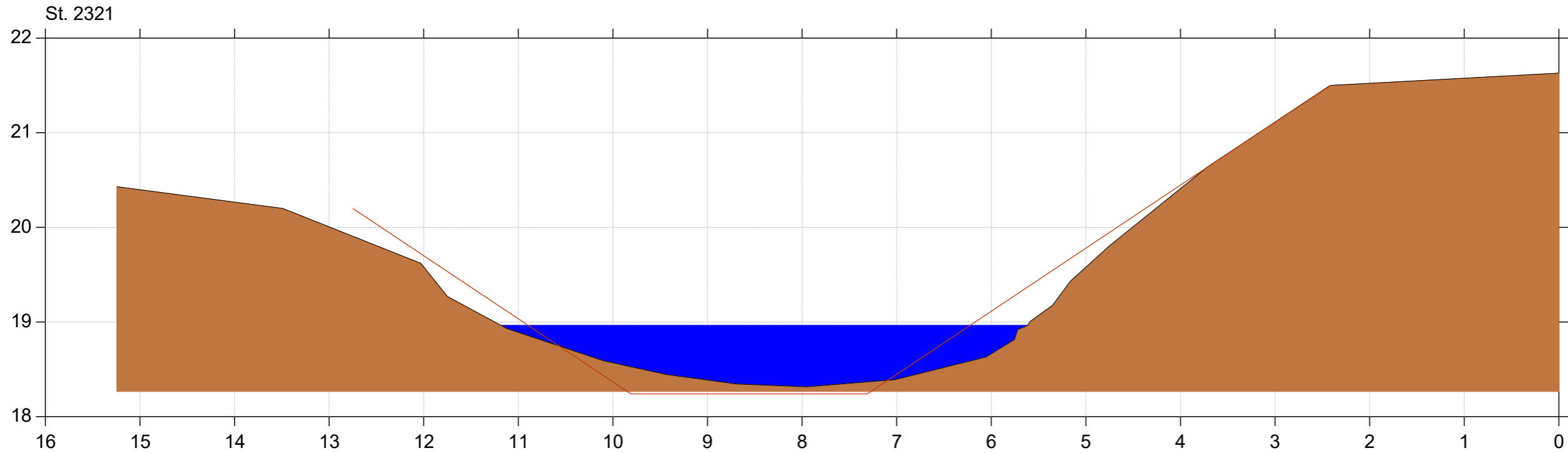
Lodret akse : Kote i m DVR90, skala 1:50

Vandret akse : Afstand i m, skala 1:50

- Almstrup Kanal Regulativ 2020
- Tidligere regulativ
- Almstrup Kanal opmålt juni 2020



Bilag 6.1



Almstrup Kanal

Regulativrevision

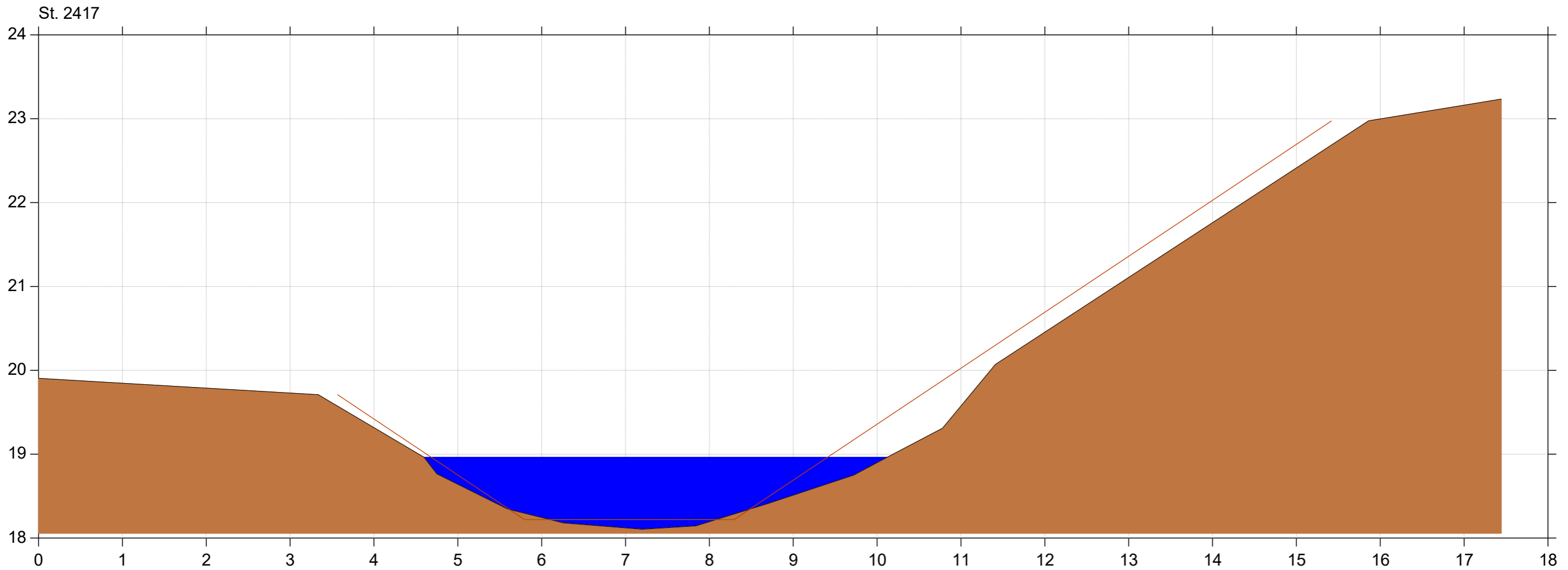
Lodret akse : Kote i m DVR90, skala 1:50

Vandret akse : Afstand i m, skala 1:50



Bilag 6.1

- Almstrup Kanal Regulativ 2020
- Tidligere regulativ
- Almstrup Kanal opmålt juni 2020



Almstrup Kanal

Regulativrevision

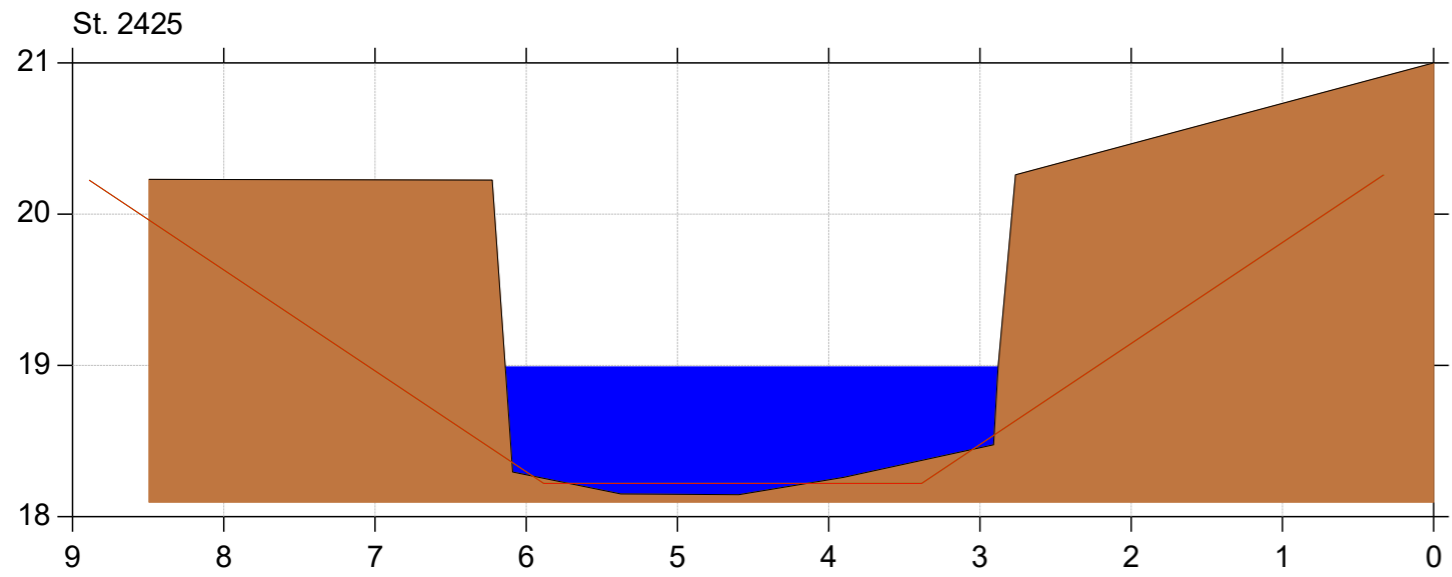
Lodret akse : Kote i m DVR90, skala 1:50

Vandret akse : Afstand i m, skala 1:50

- Almstrup Kanal Regulativ 2020
- Tidligere regulativ
- Almstrup Kanal opmålt juni 2020



Bilag 6.1



Almstrup Kanal

Regulativrevision

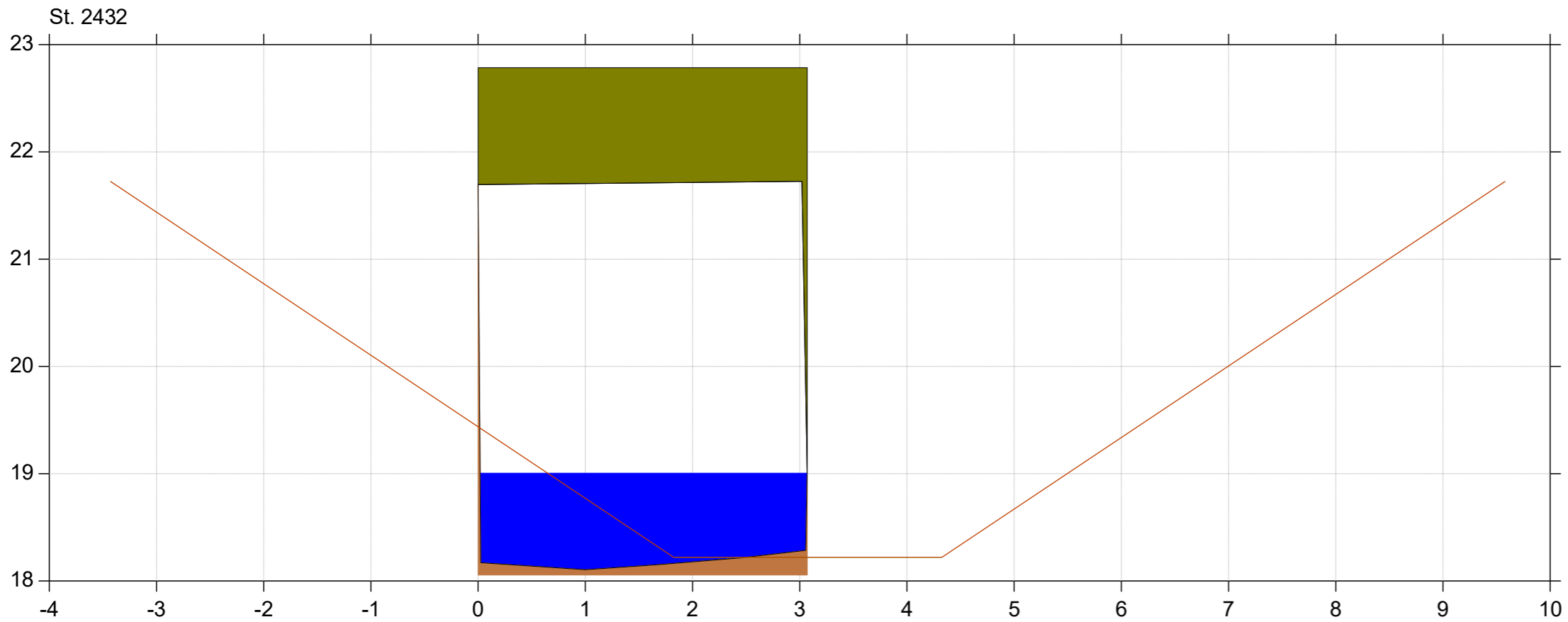
Lodret akse : Kote i m DVR90, skala 1:50

Vandret akse : Afstand i m, skala 1:50

- Almstrup Kanal Regulativ 2020
- Tidligere regulativ
- Almstrup Kanal opmålt juni 2020



Bilag 6.1



Almstrup Kanal

Regulativrevision

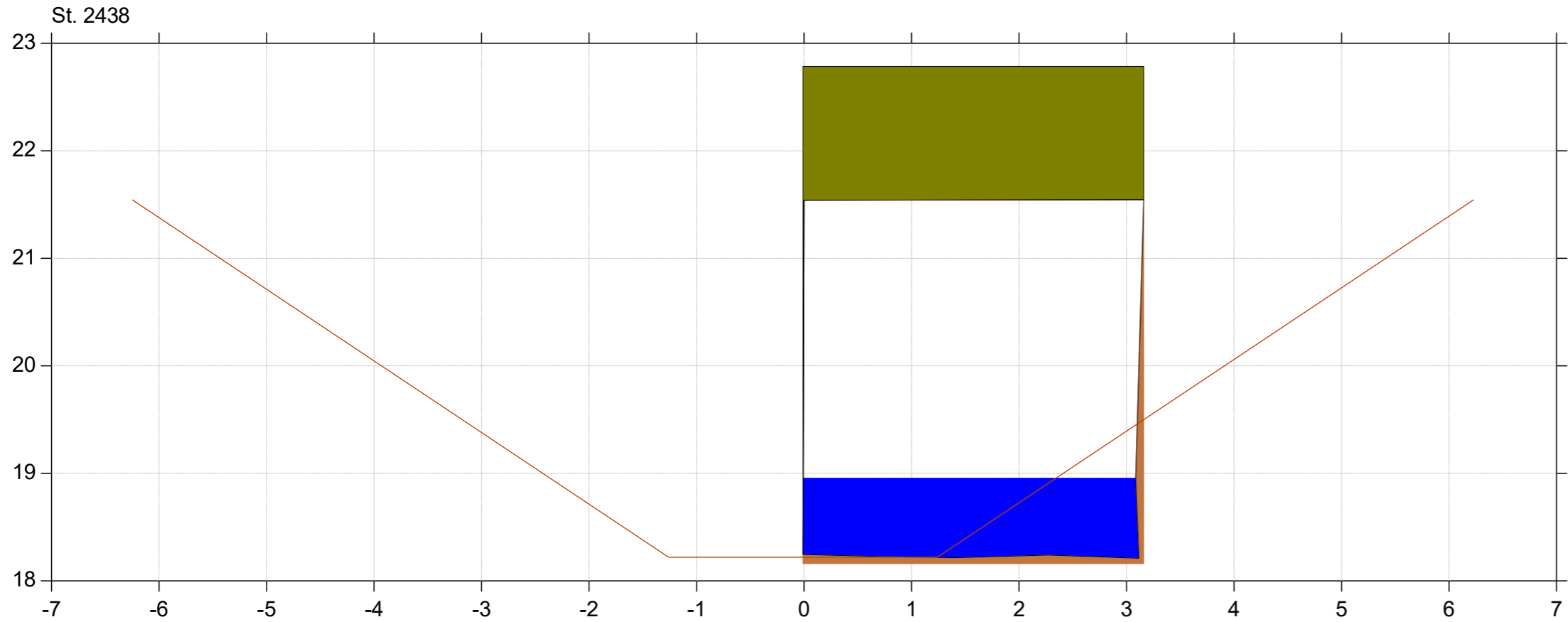
Lodret akse : Kote i m DVR90, skala 1:50

Vandret akse : Afstand i m, skala 1:50

- Almstrup Kanal Regulativ 2020
- Tidligere regulativ
- Almstrup Kanal opmålt juni 2020



Bilag 6.1



Almstrup Kanal

Regulativrevision

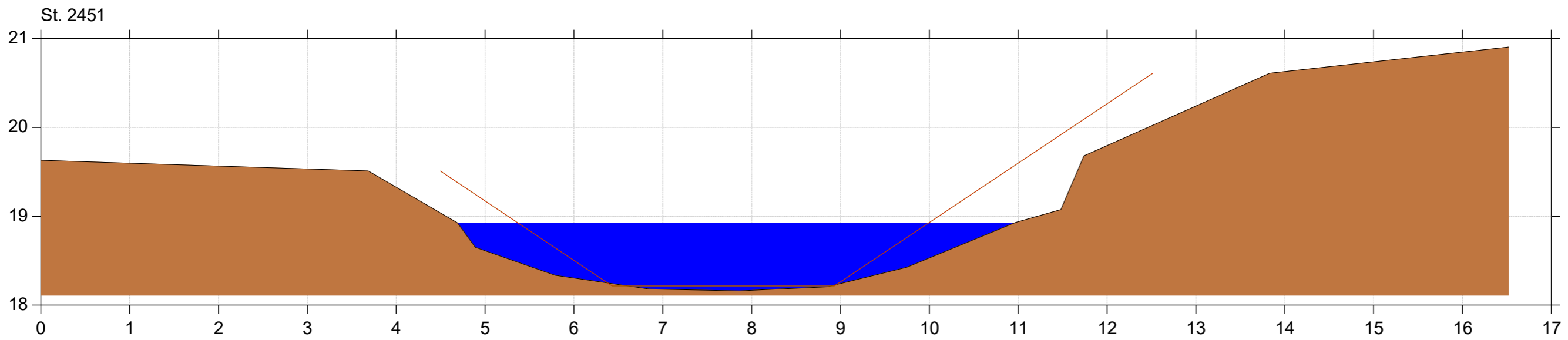
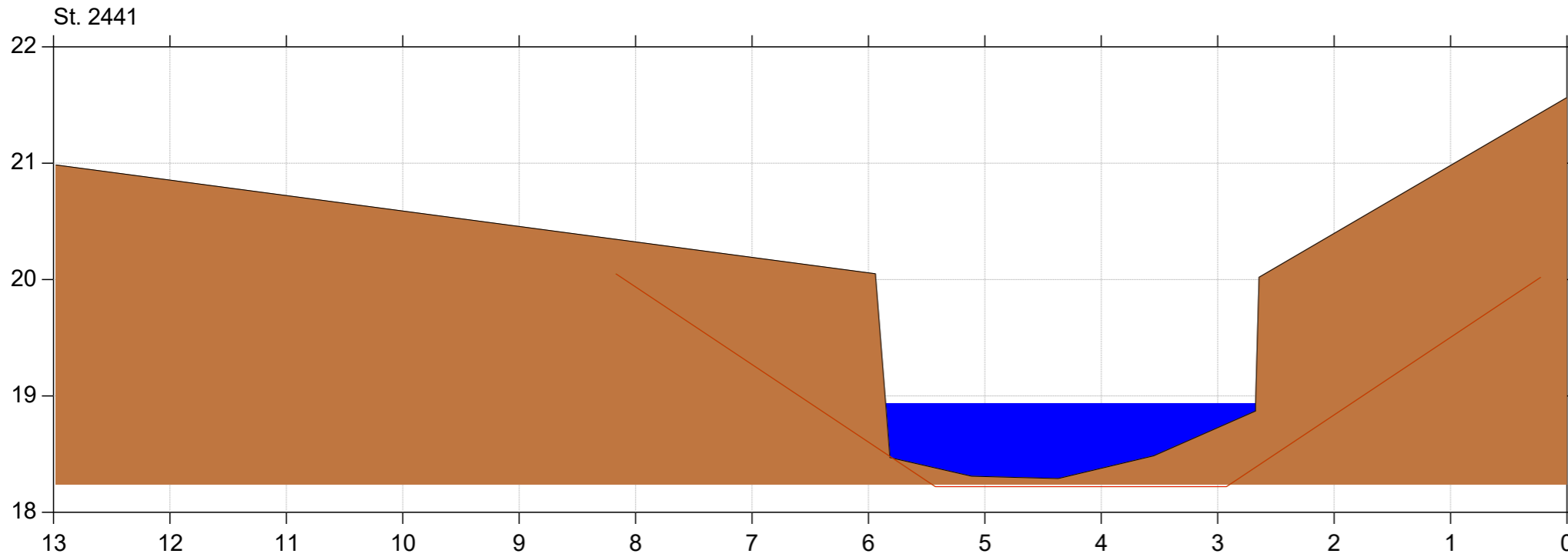
Lodret akse : Kote i m DVR90, skala 1:50

Vandret akse : Afstand i m, skala 1:50

- Almstrup Kanal Regulativ 2020
- Tidligere regulativ
- Almstrup Kanal opmålt juni 2020



Bilag 6.1



Almstrup Kanal

Regulativrevision

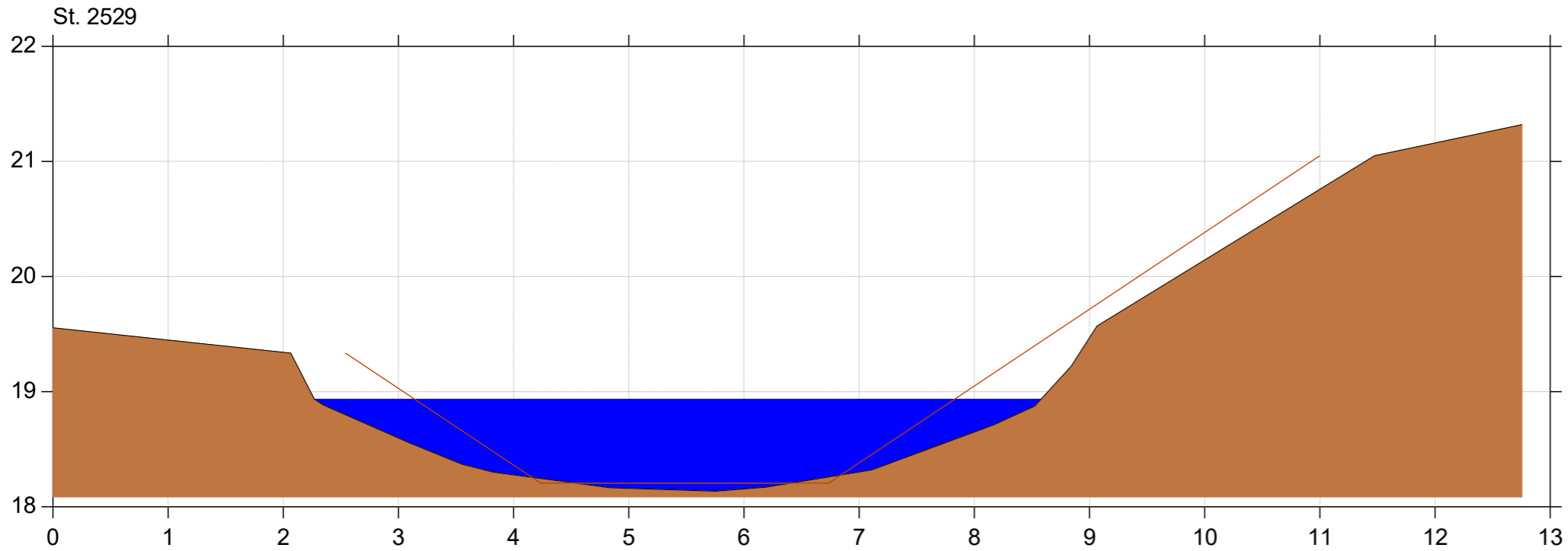
Lodret akse : Kote i m DVR90, skala 1:50

Vandret akse : Afstand i m, skala 1:50

- Almstrup Kanal Regulativ 2020
- Tidligere regulativ
- Almstrup Kanal opmålt juni 2020



Bilag 6.1



Almstrup Kanal

Regulativrevision

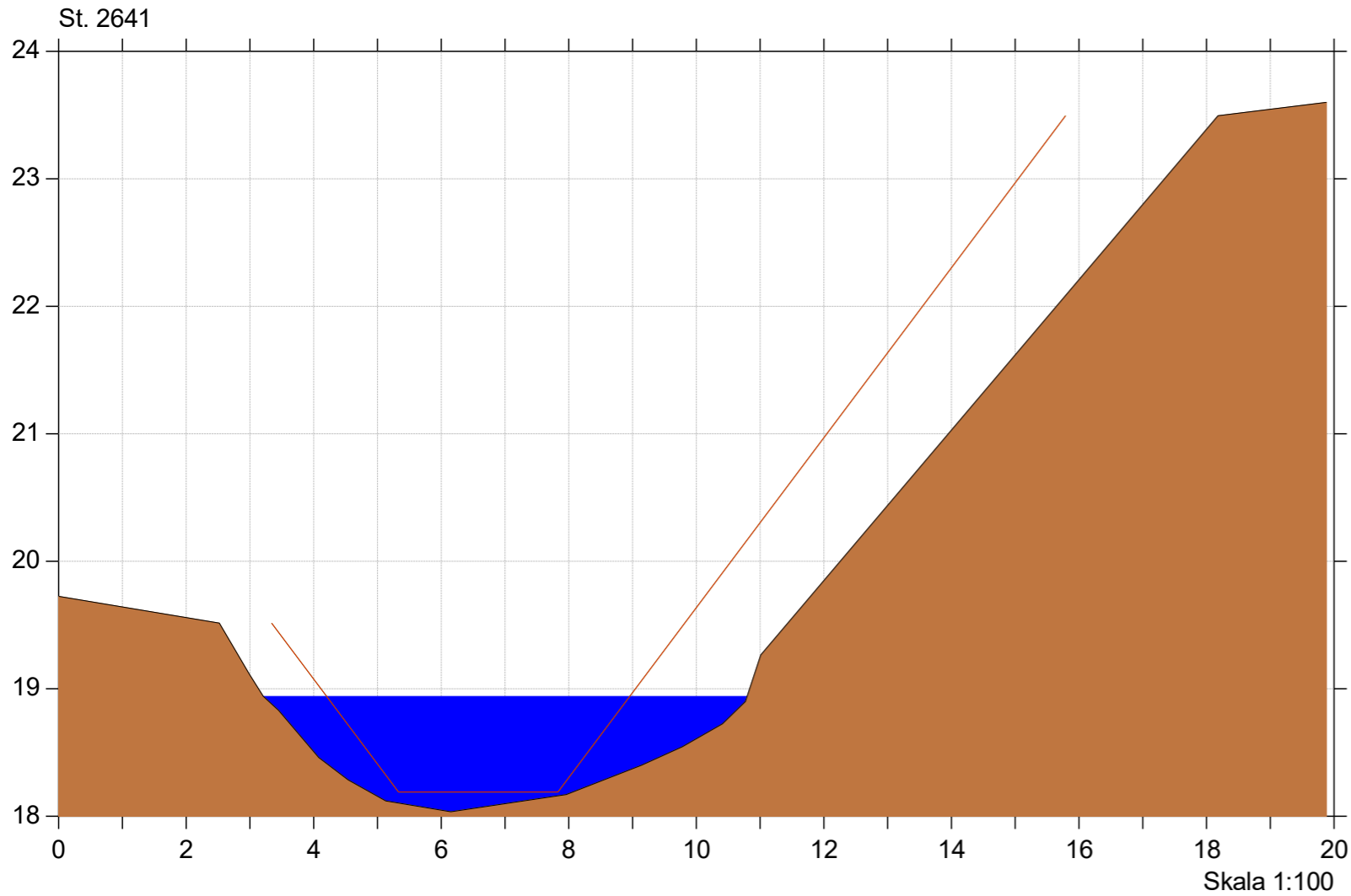
Lodret akse : Kote i m DVR90, skala 1:50

Vandret akse : Afstand i m, skala 1:50

- Almstrup Kanal Regulativ 2020
- Tidligere regulativ
- Almstrup Kanal opmålt juni 2020



Bilag 6.1



Almstrup Kanal

Regulativrevision

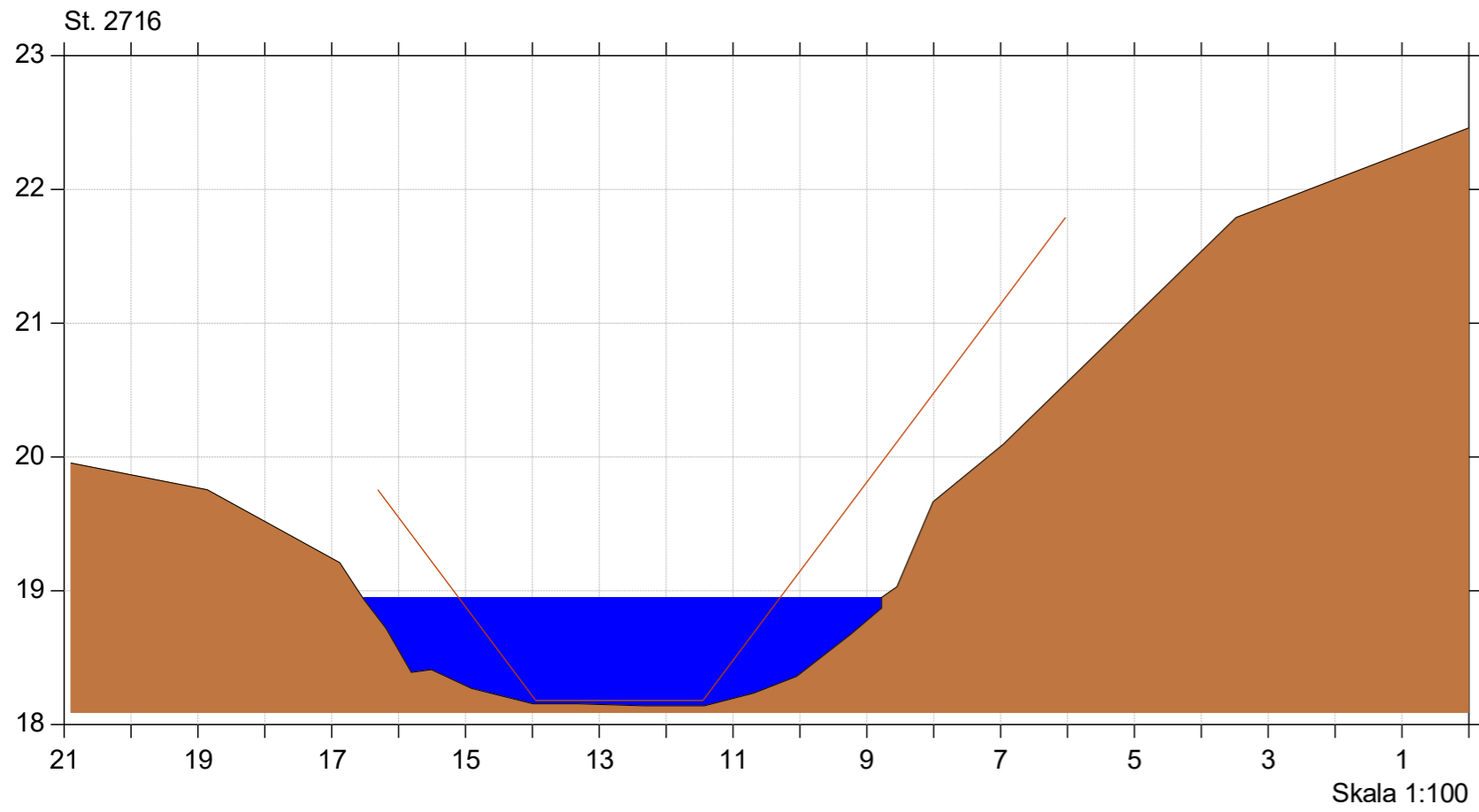
Lodret akse : Kote i m DVR90, skala 1:50

Vandret akse : Afstand i m, skala 1:50

- Almstrup Kanal Regulativ 2020
- Tidligere regulativ
- Almstrup Kanal opmålt juni 2020



Bilag 6.1



Almstrup Kanal

Regulativrevision

Lodret akse : Kote i m DVR90, skala 1:50

Vandret akse : Afstand i m, skala 1:50

- Almstrup Kanal Regulativ 2020
- Tidligere regulativ
- Almstrup Kanal opmålt juni 2020



Bilag 6.1

