

# Østre Randkanal

## Regulativrevision 2020

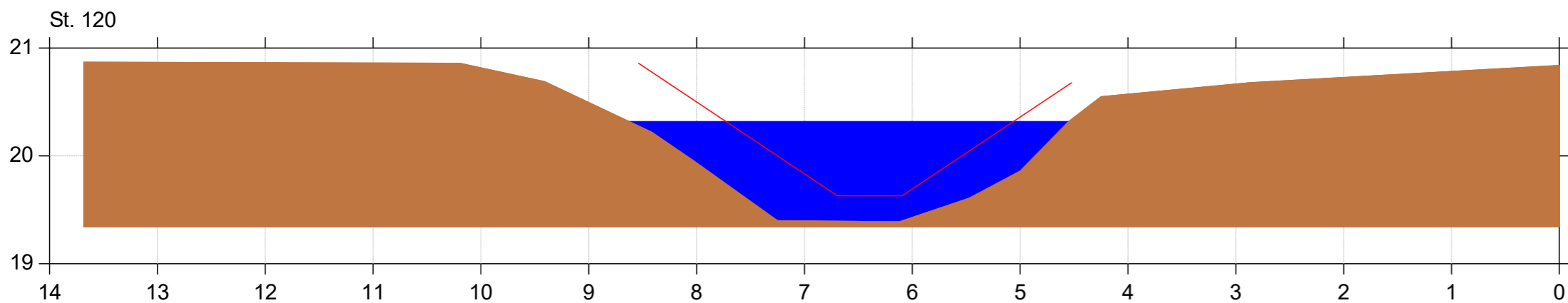
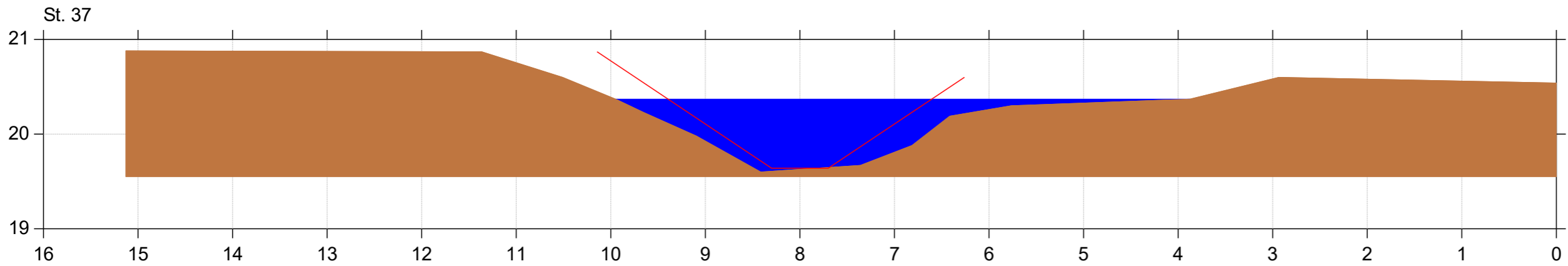
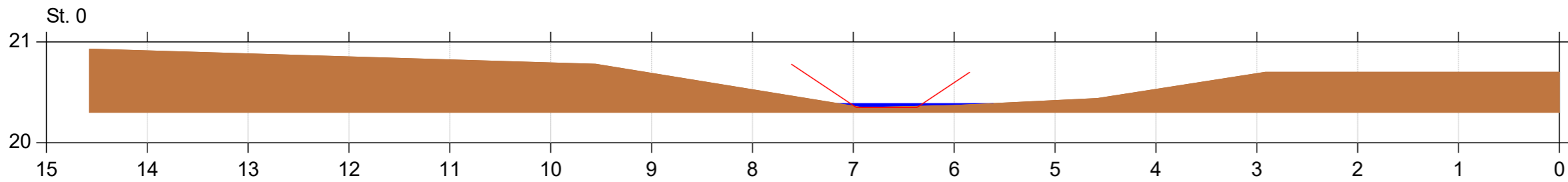
Lodret akse : Kote i m DVR90, skala 1:50

Vandret akse : Afstand i m, skala 1:50



Bilag 4

— Østre Randkanal regulativ 2020  
— Østre Randkanal opmålt februar 2018



# Østre Randkanal

## Regulativrevision 2020

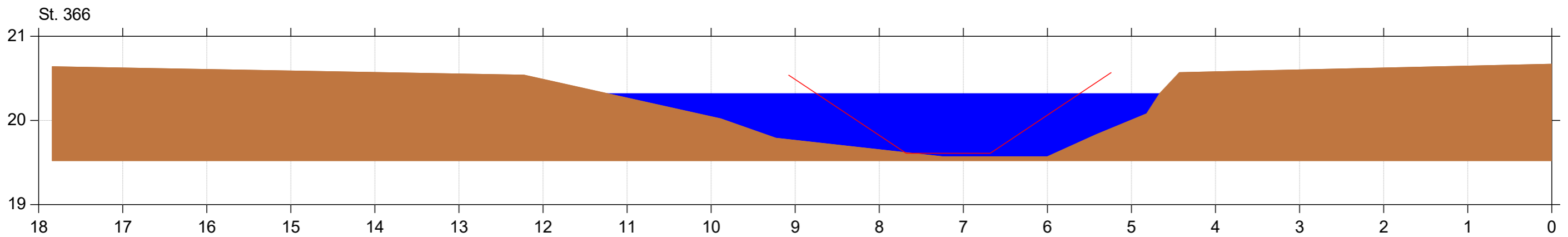
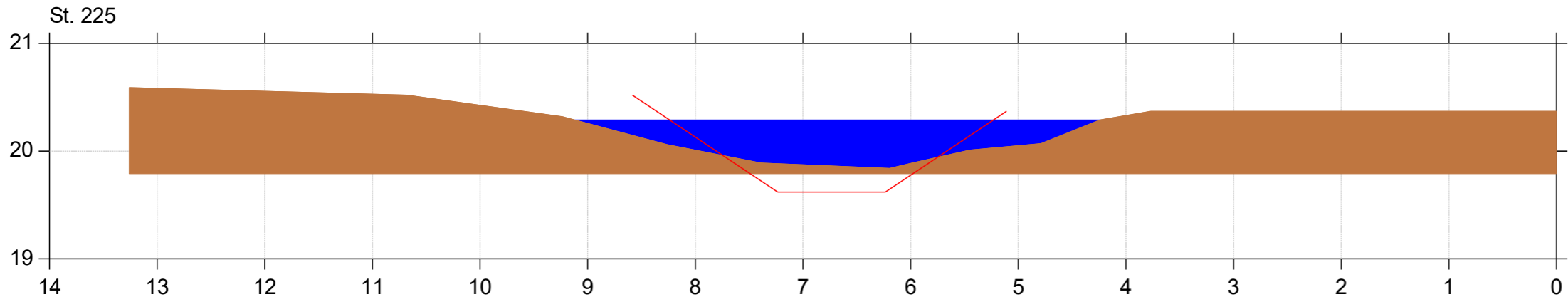
Lodret akse : Kote i m DVR90, skala 1:50

Vandret akse : Afstand i m, skala 1:50



Bilag 4

— Østre Randkanal regulativ 2020  
— Østre Randkanal opmålt februar 2018



# Østre Randkanal

## Regulativrevision 2020

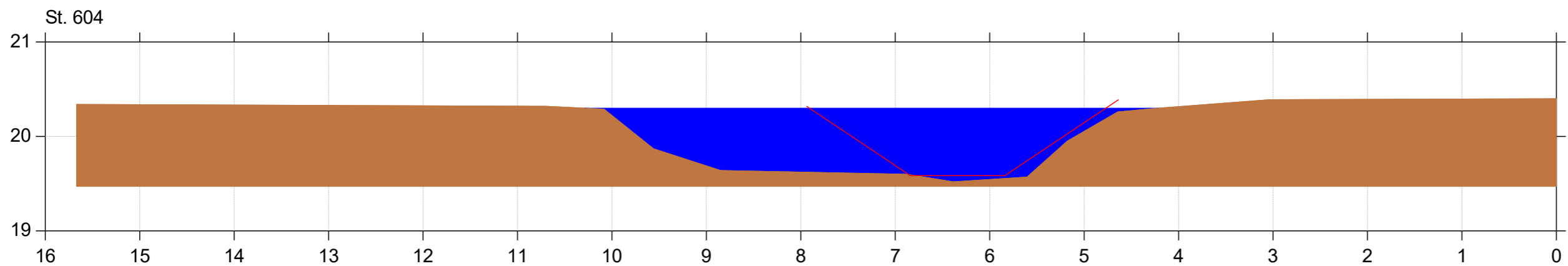
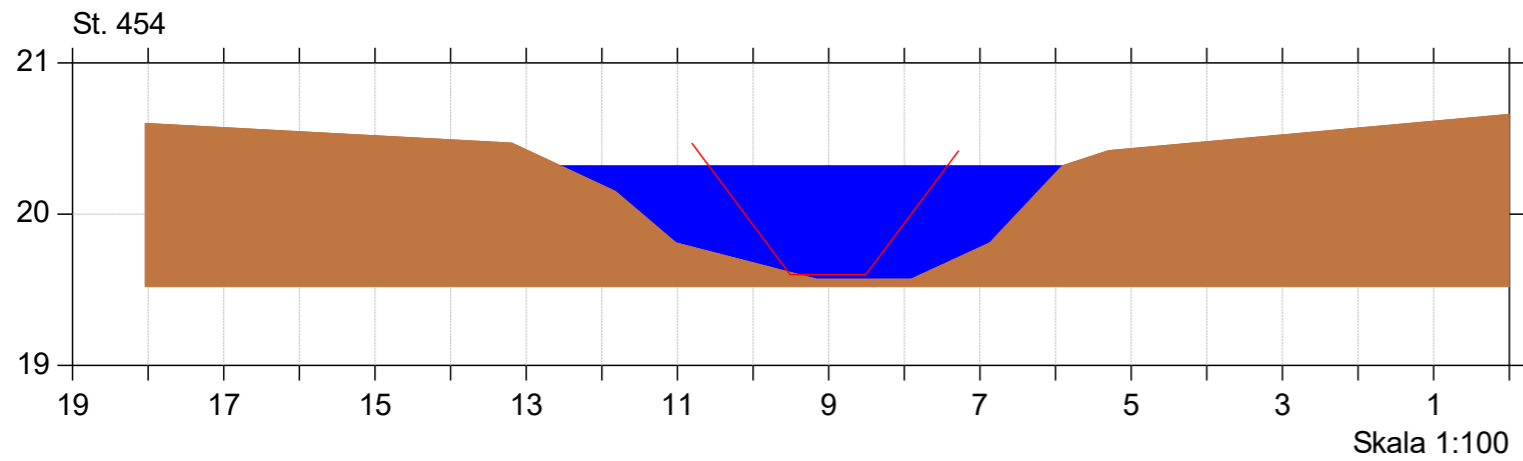
Lodret akse : Kote i m DVR90, skala 1:50

Vandret akse : Afstand i m, skala 1:50



Bilag 4

— Østre Randkanal regulativ 2020  
— Østre Randkanal opmålt februar 2018



# Østre Randkanal

## Regulativrevision 2020

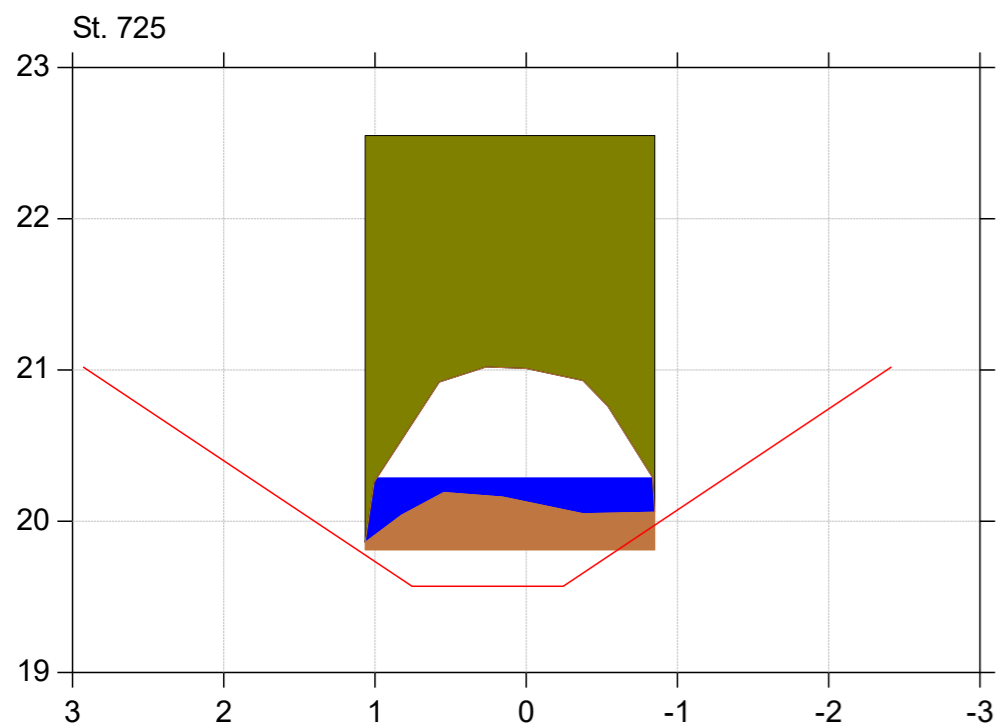
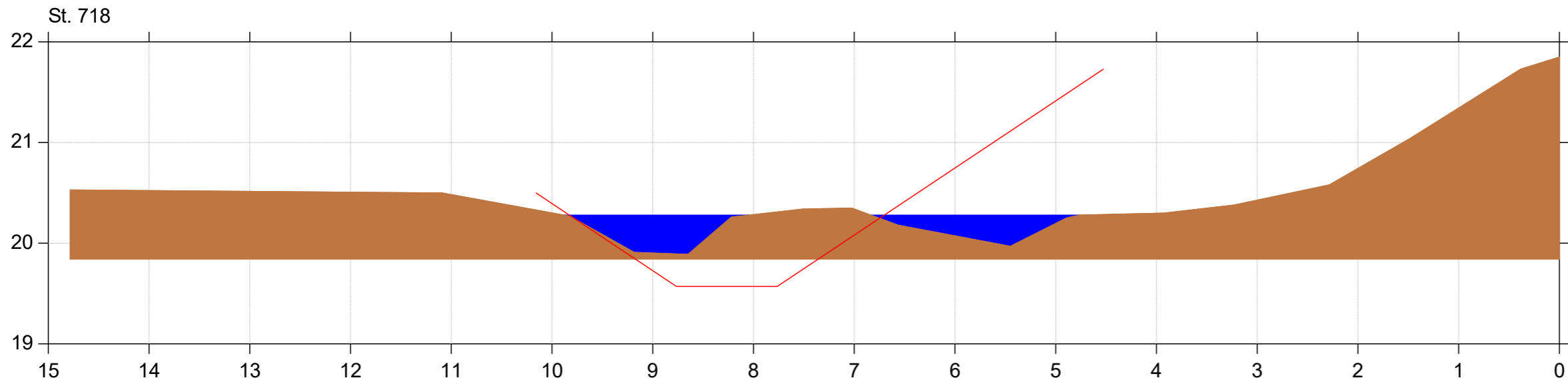
Lodret akse : Kote i m DVR90, skala 1:50

Vandret akse : Afstand i m, skala 1:50



Bilag 4

— Østre Randkanal regulativ 2020  
— Østre Randkanal opmålt februar 2018



# Østre Randkanal

## Regulativrevision 2020

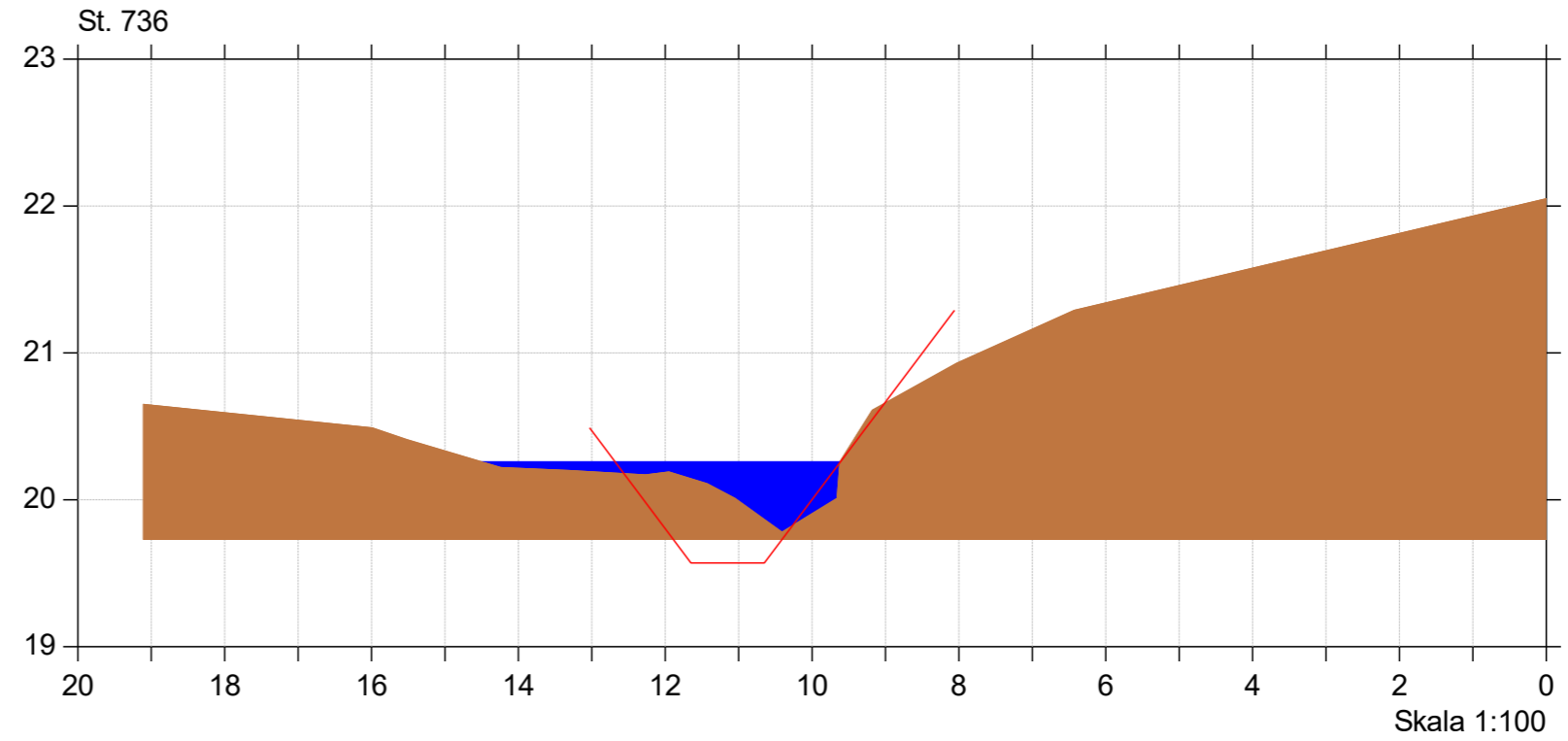
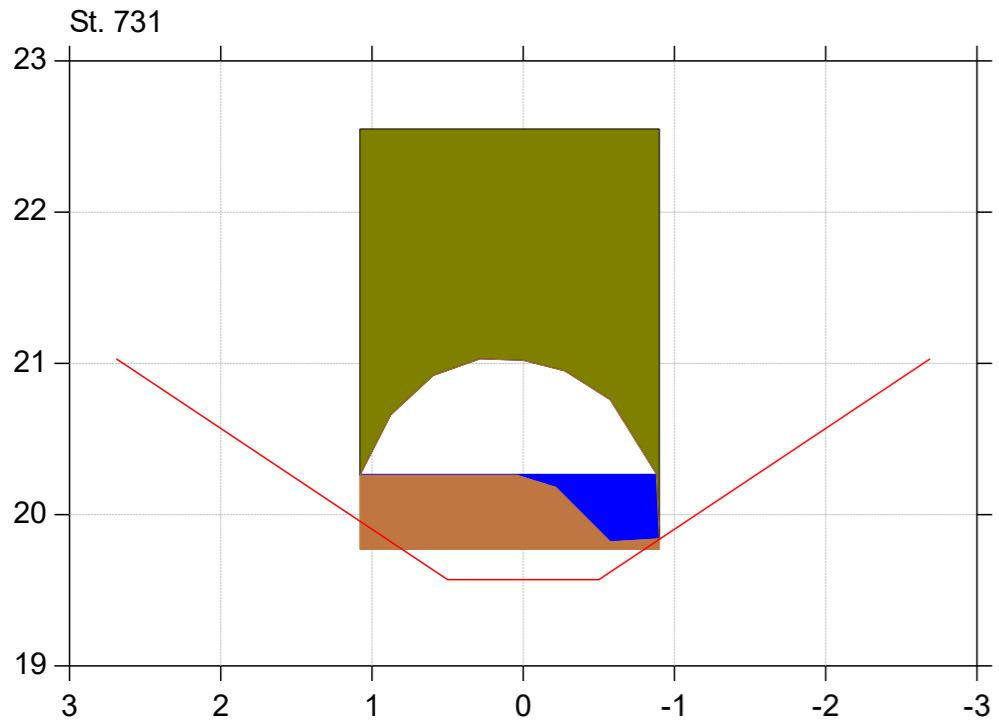
Lodret akse : Kote i m DVR90, skala 1:50

Vandret akse : Afstand i m, skala 1:50



Bilag 4

- Østre Randkanal regulativ 2020
- Østre Randkanal opmålt februar 2018



# Østre Randkanal

## Regulativrevision 2020

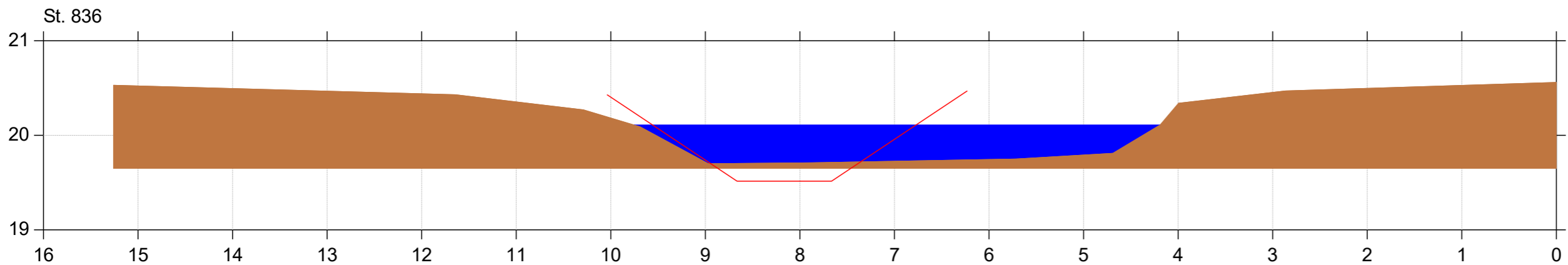
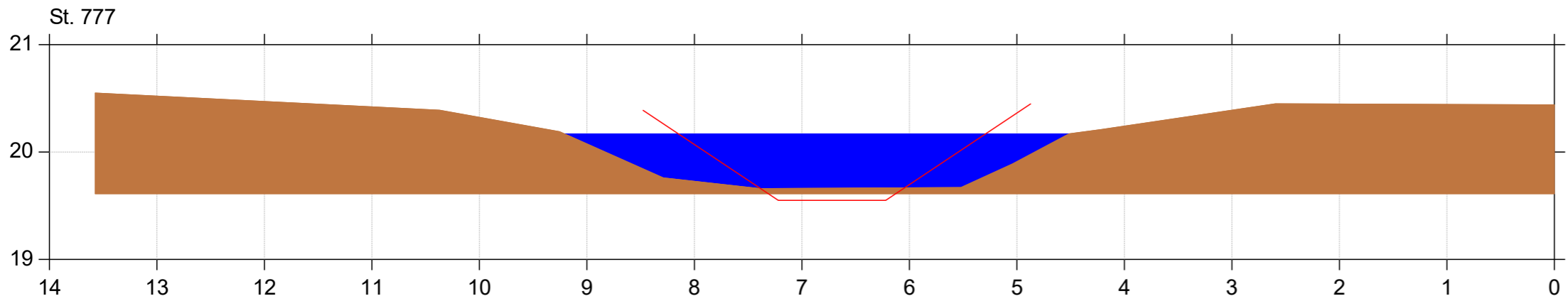
Lodret akse : Kote i m DVR90, skala 1:50

Vandret akse : Afstand i m, skala 1:50



Bilag 4

— Østre Randkanal regulativ 2020  
— Østre Randkanal opmålt februar 2018



# Østre Randkanal

## Regulativrevision 2020

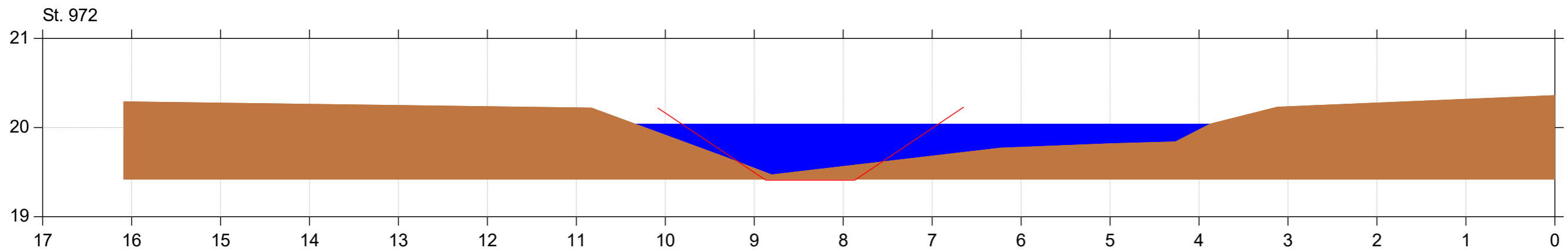
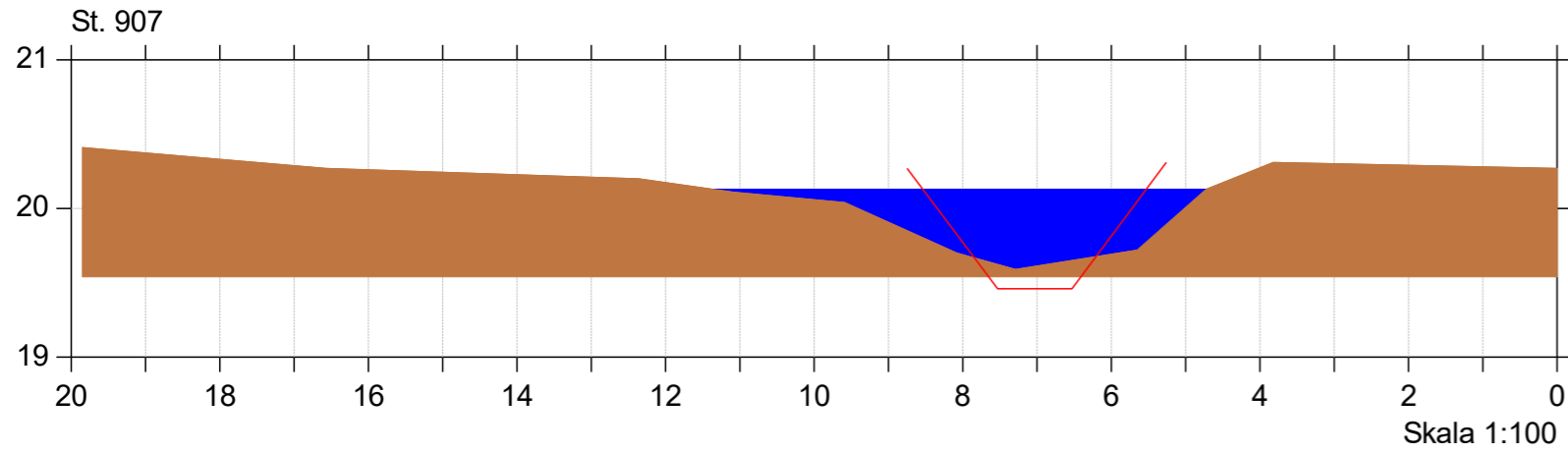
Lodret akse : Kote i m DVR90, skala 1:50

Vandret akse : Afstand i m, skala 1:50



Bilag 4

— Østre Randkanal regulativ 2020  
— Østre Randkanal opmålt februar 2018



# Østre Randkanal

## Regulativrevision 2020

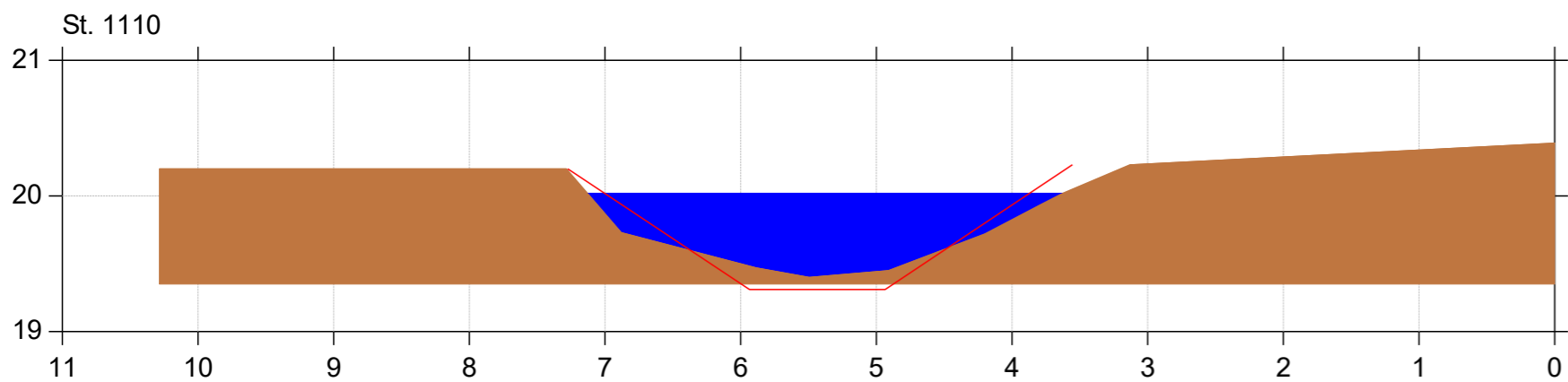
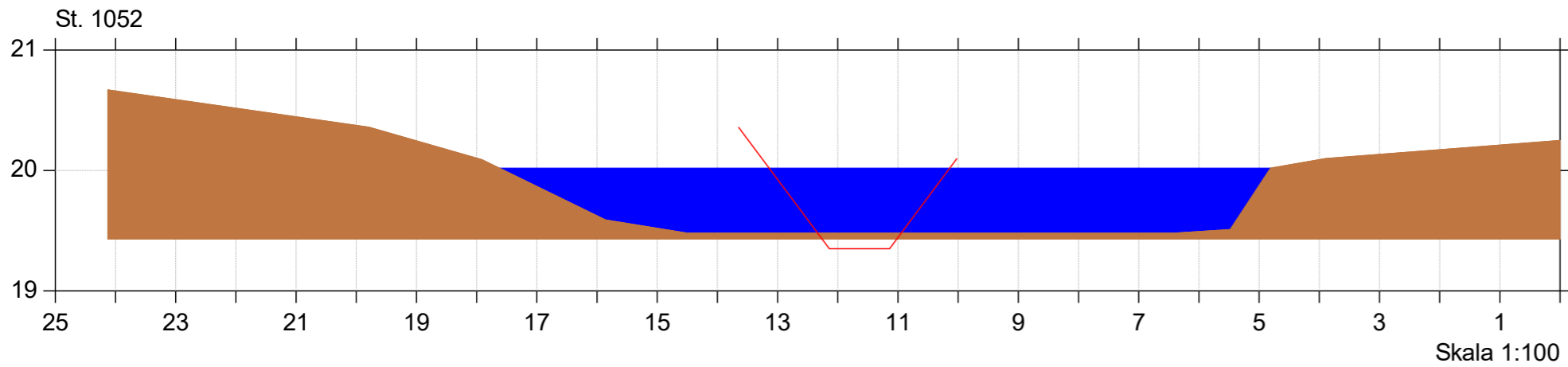
Lodret akse : Kote i m DVR90, skala 1:50

Vandret akse : Afstand i m, skala 1:50



Bilag 4

- Østre Randkanal regulativ 2020
- Østre Randkanal opmålt februar 2018





# Østre Randkanal

## Regulativrevision 2020

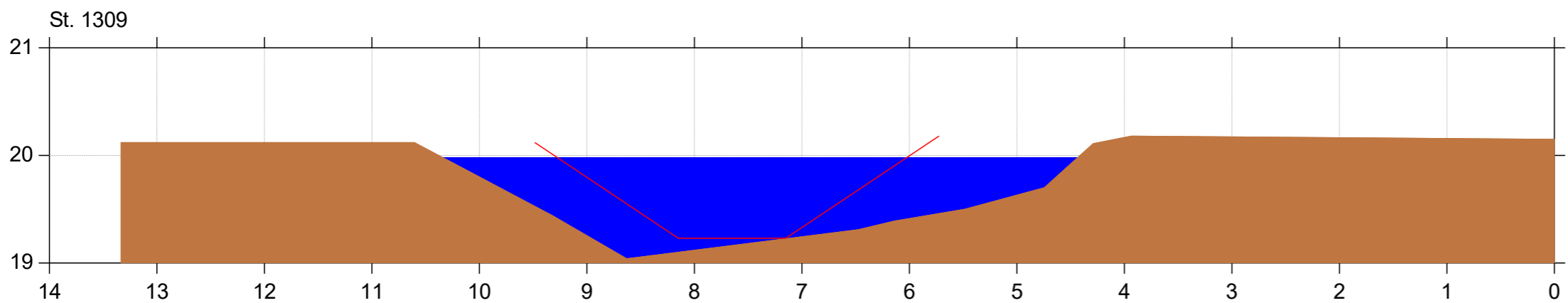
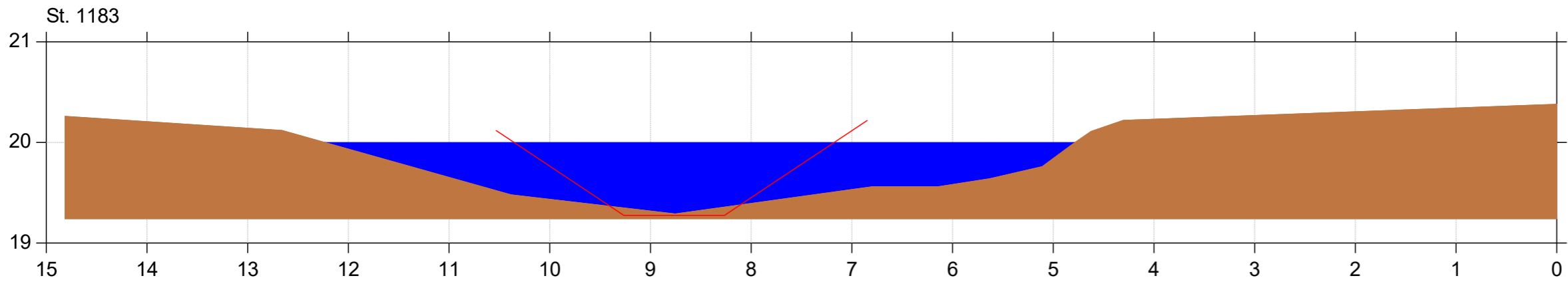
Lodret akse : Kote i m DVR90, skala 1:50

Vandret akse : Afstand i m, skala 1:50



Bilag 4

— Østre Randkanal regulativ 2020  
— Østre Randkanal opmålt februar 2018



# Østre Randkanal

## Regulativrevision 2020

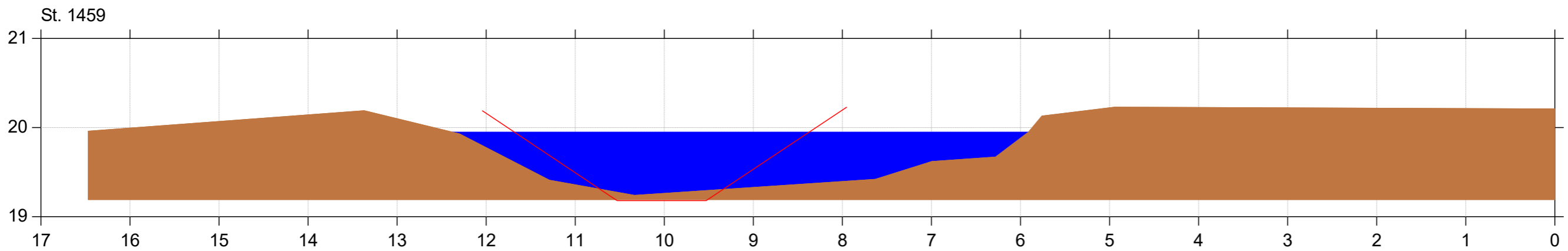
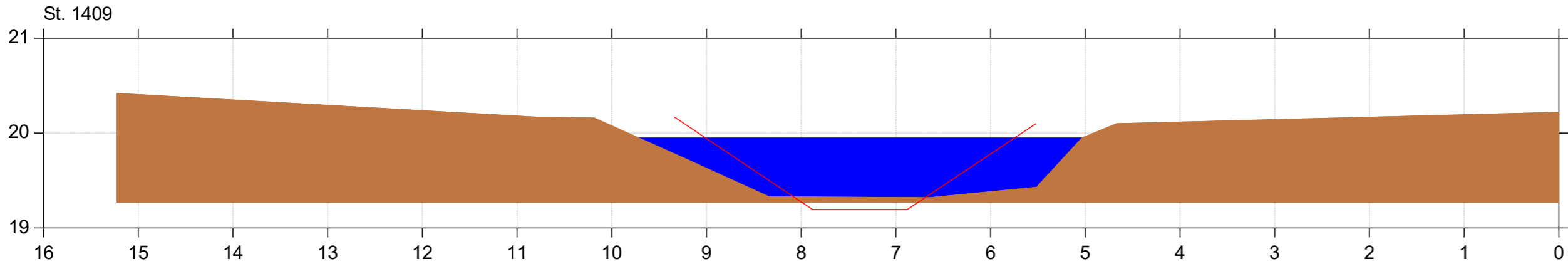
Lodret akse : Kote i m DVR90, skala 1:50

Vandret akse : Afstand i m, skala 1:50



Bilag 4

— Østre Randkanal regulativ 2020  
— Østre Randkanal opmålt februar 2018



# Østre Randkanal

## Regulativrevision 2020

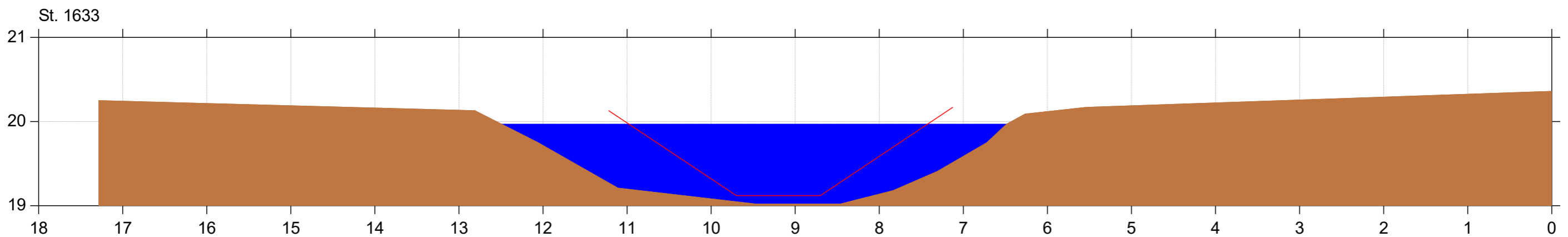
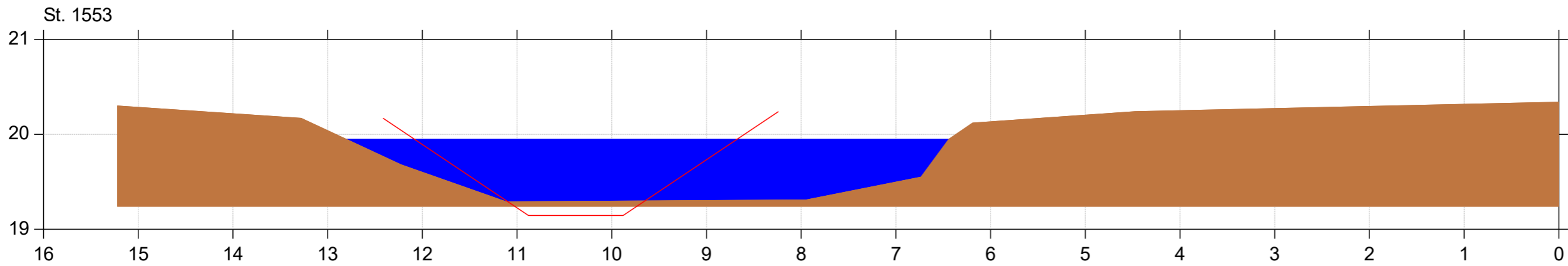
Lodret akse : Kote i m DVR90, skala 1:50

Vandret akse : Afstand i m, skala 1:50



Bilag 4

— Østre Randkanal regulativ 2020  
— Østre Randkanal opmålt februar 2018



# Østre Randkanal

## Regulativrevision 2020

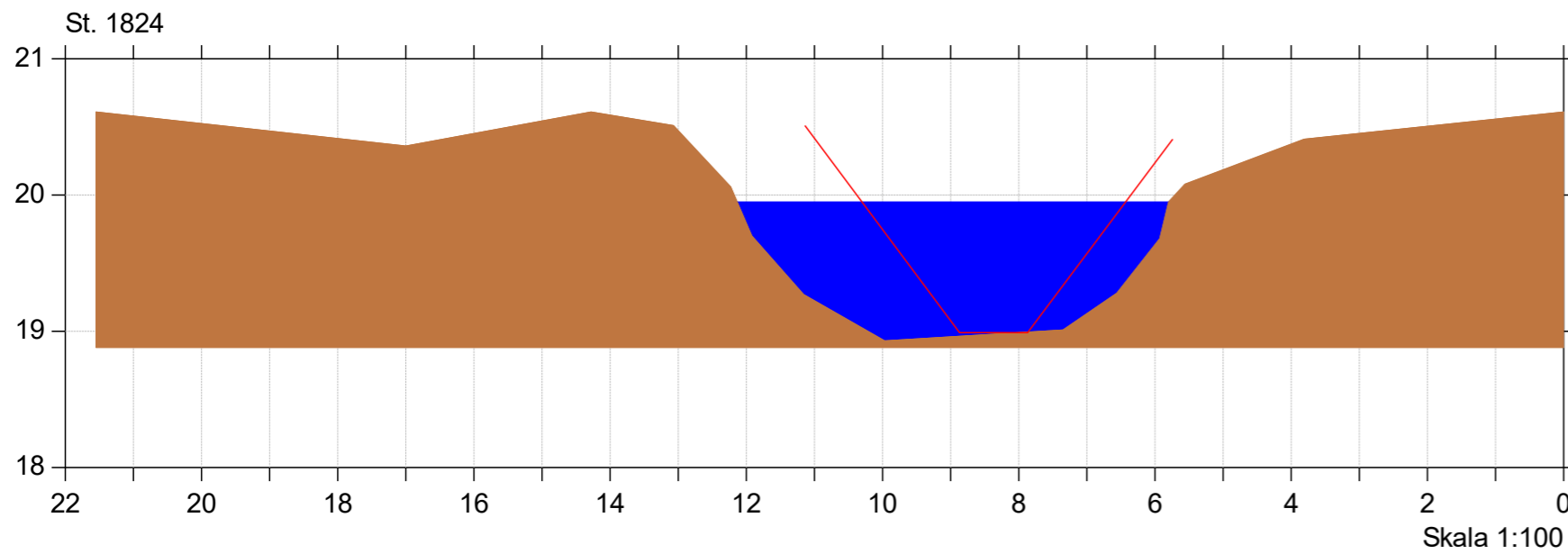
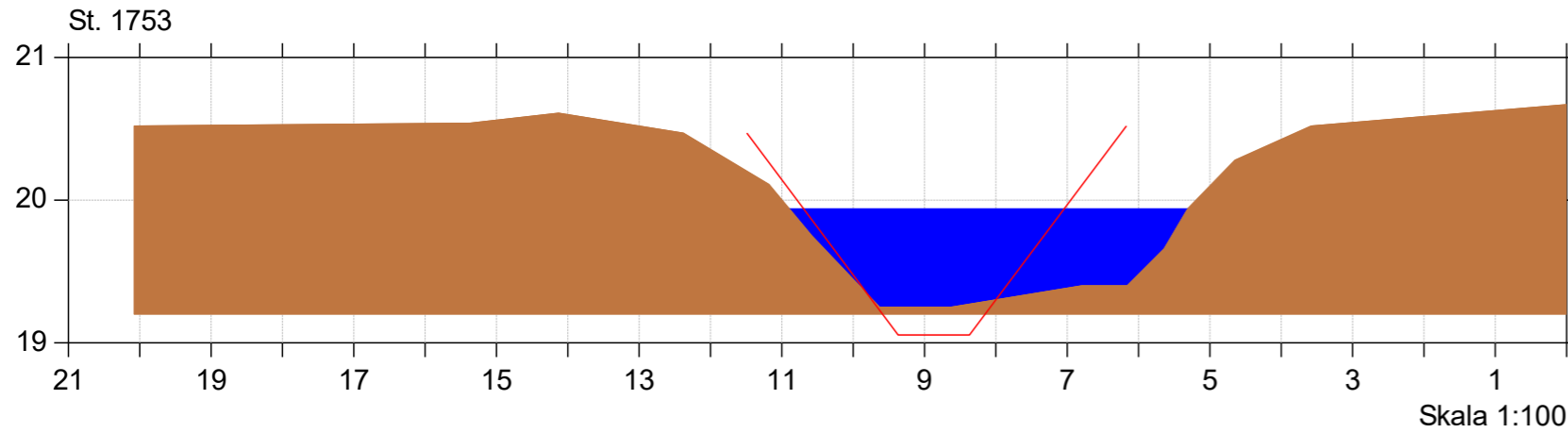
Lodret akse : Kote i m DVR90, skala 1:50

Vandret akse : Afstand i m, skala 1:50



Bilag 4

- Østre Randkanal regulativ 2020
- Østre Randkanal opmålt februar 2018



# Østre Randkanal

## Regulativrevision 2020

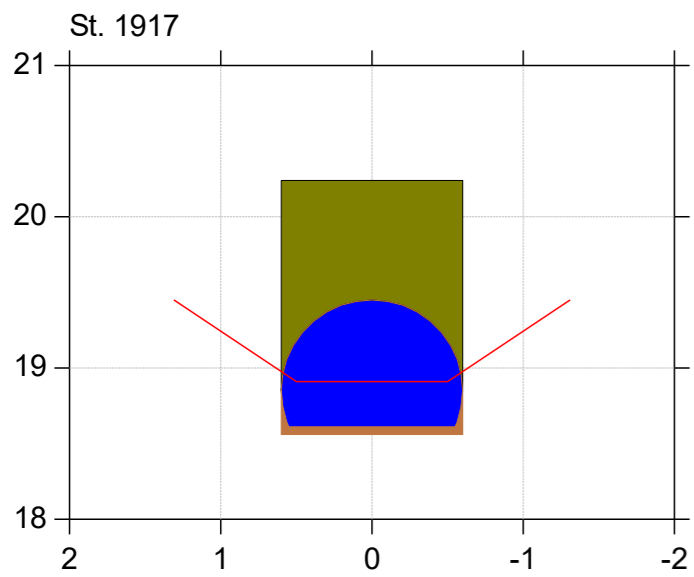
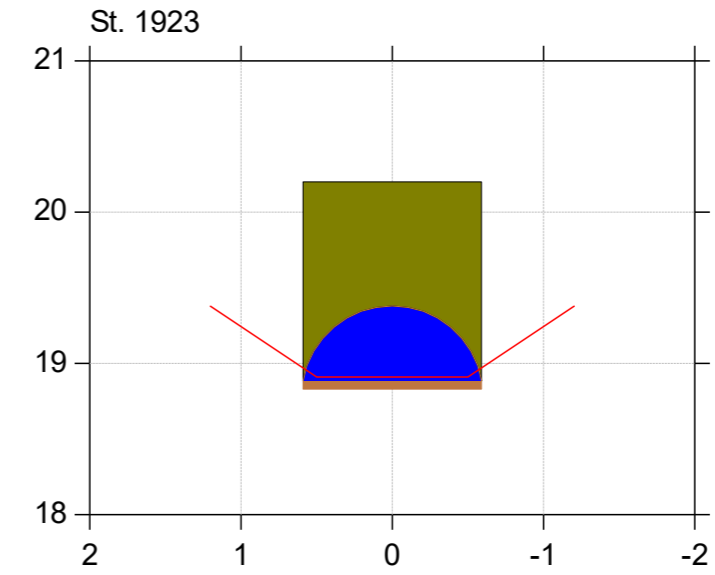
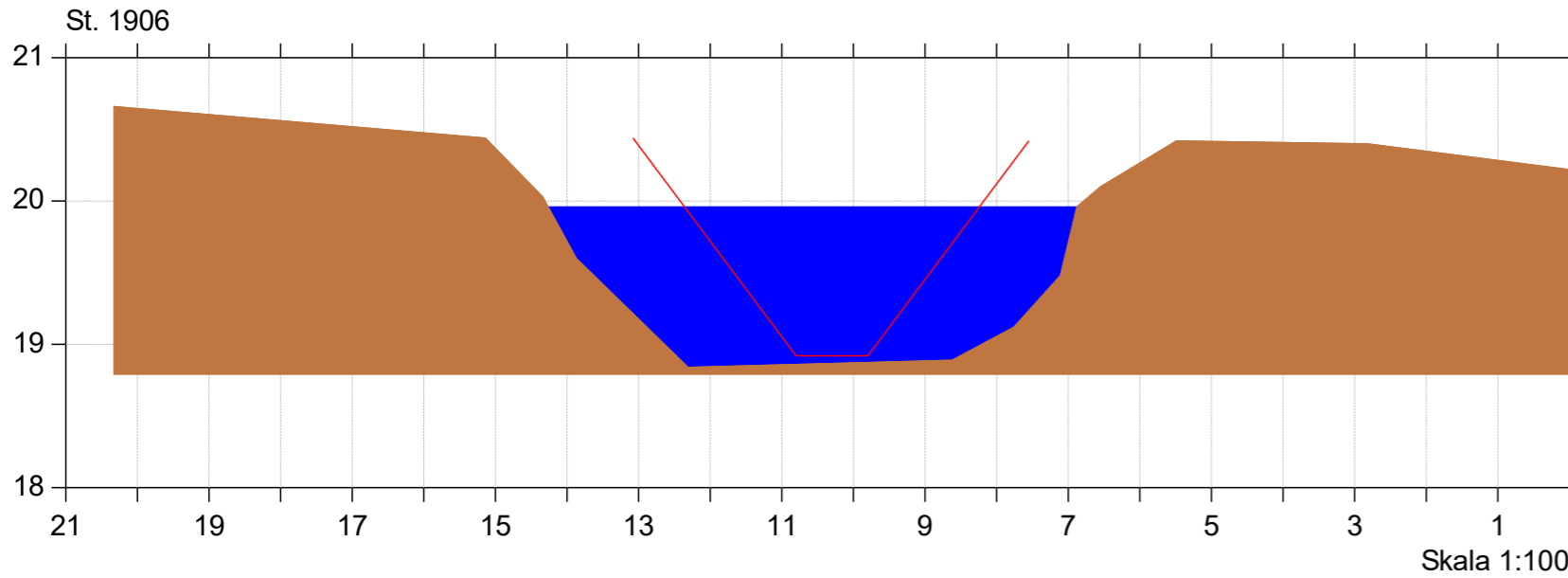
Lodret akse : Kote i m DVR90, skala 1:50

Vandret akse : Afstand i m, skala 1:50



Bilag 4

— Østre Randkanal regulativ 2020  
— Østre Randkanal opmålt februar 2018



# Østre Randkanal

## Regulativrevision 2020

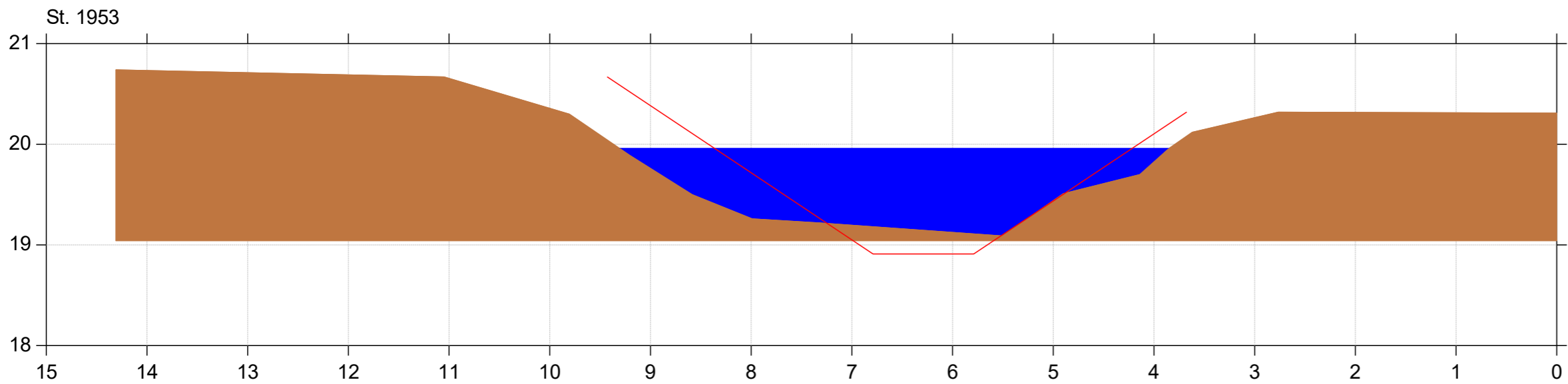
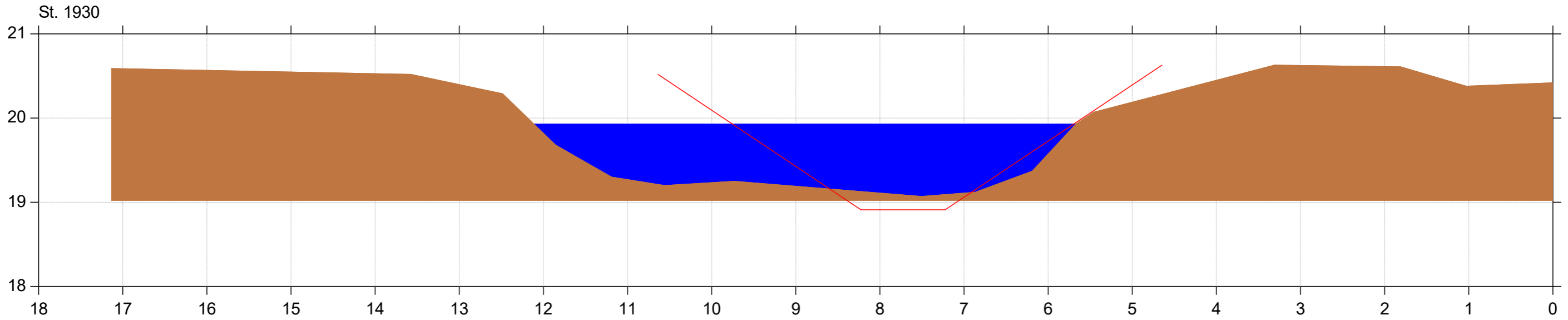
Lodret akse : Kote i m DVR90, skala 1:50

Vandret akse : Afstand i m, skala 1:50



Bilag 4

— Østre Randkanal regulativ 2020  
— Østre Randkanal opmålt februar 2018



# Østre Randkanal

## Regulativrevision 2020

Lodret akse : Kote i m DVR90, skala 1:50

Vandret akse : Afstand i m, skala 1:50



Bilag 4

- Østre Randkanal regulativ 2020
- Østre Randkanal opmålt februar 2018

