

Almstrup Bæk

Regulativrevision

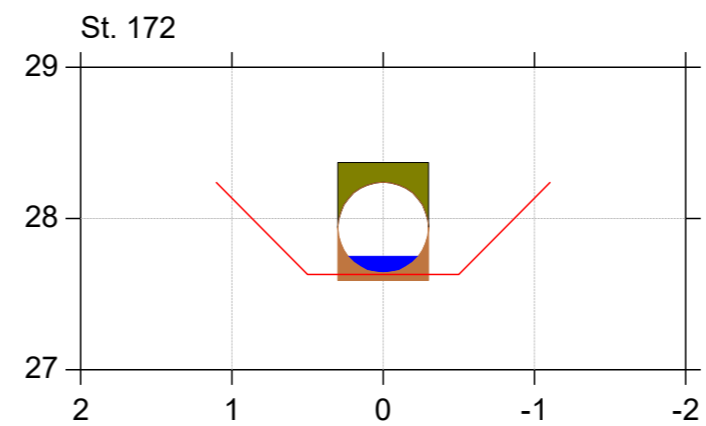
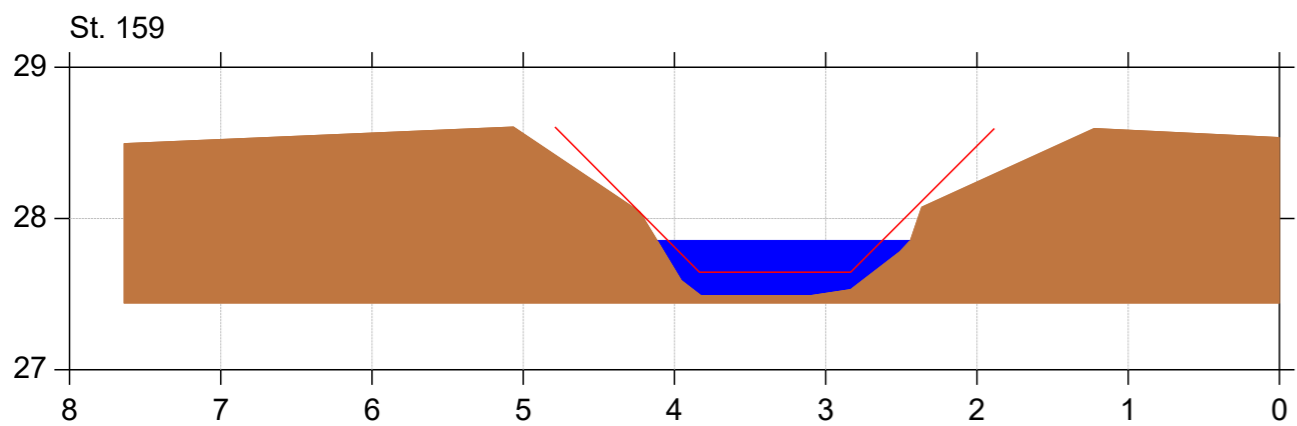
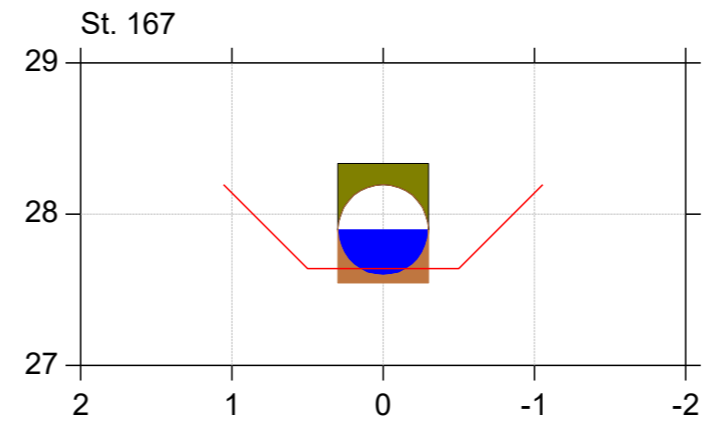
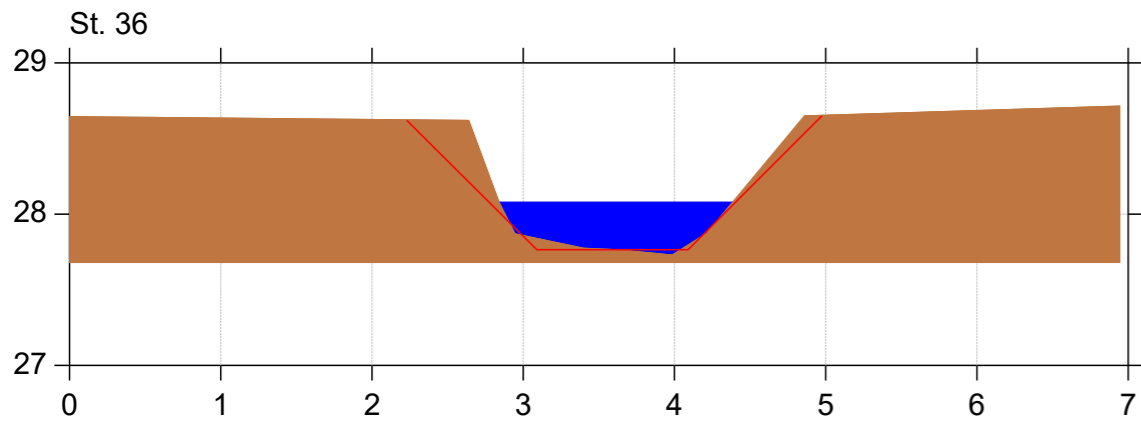
Lodret akse : Kote i m DVR90, skala 1:50

Vandret akse : Afstand i m, skala 1:50



Bilag 4

— Regulativ
■ Opmålt profil



Almstrup Bæk

Regulativrevision

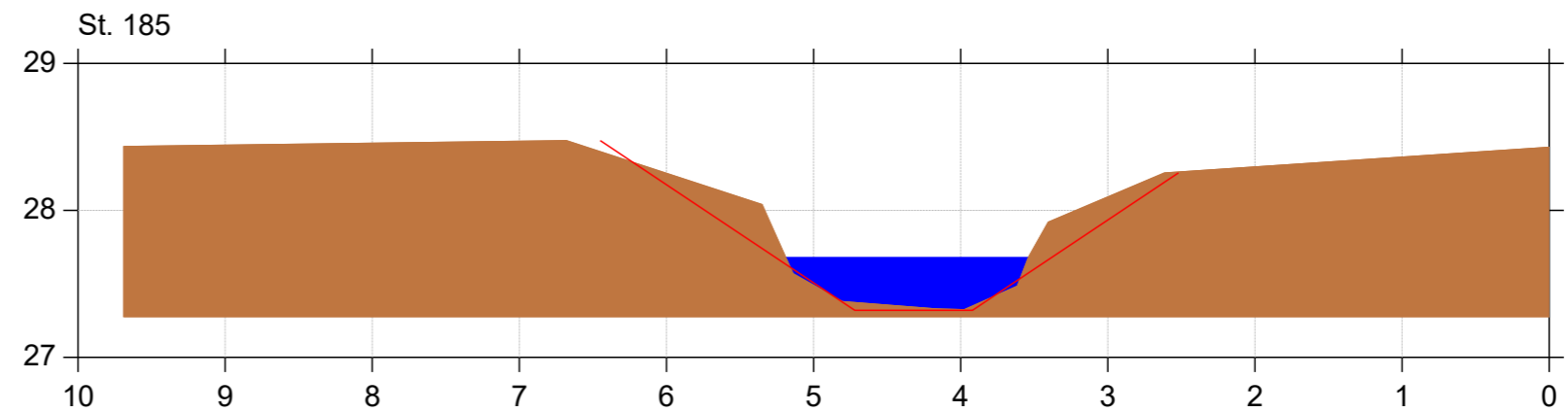
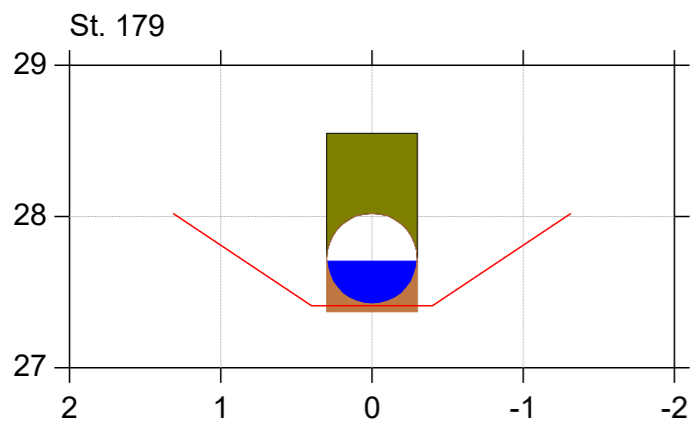
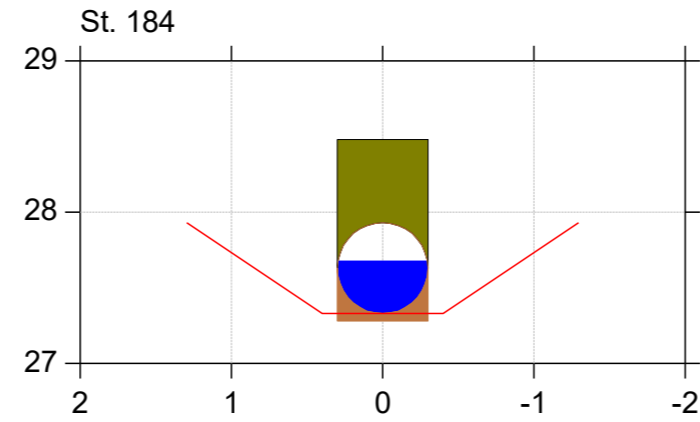
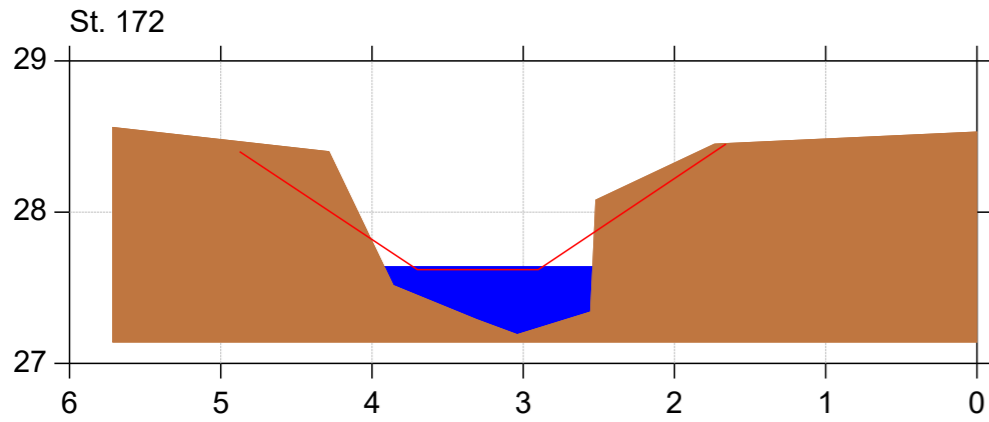
Lodret akse : Kote i m DVR90, skala 1:50

Vandret akse : Afstand i m, skala 1:50



Bilag 4

— Regulativ
■ Opmålt profil



Almstrup Bæk

Regulativrevision

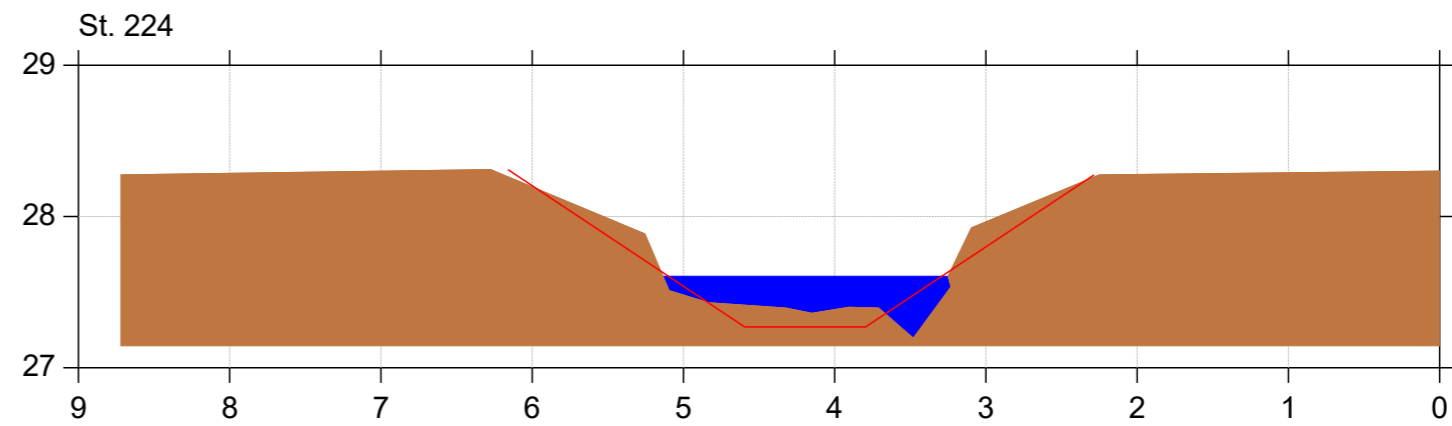
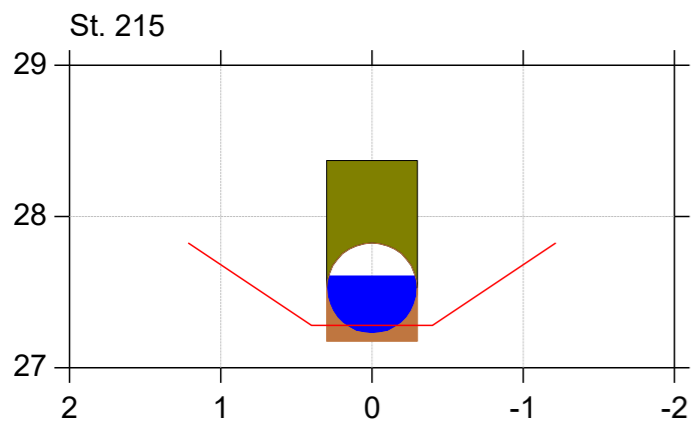
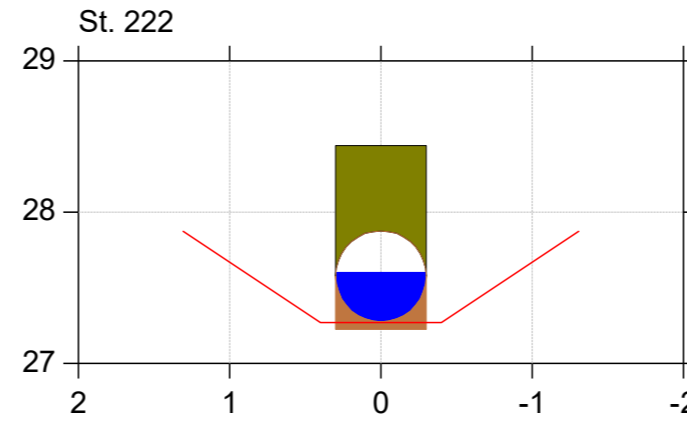
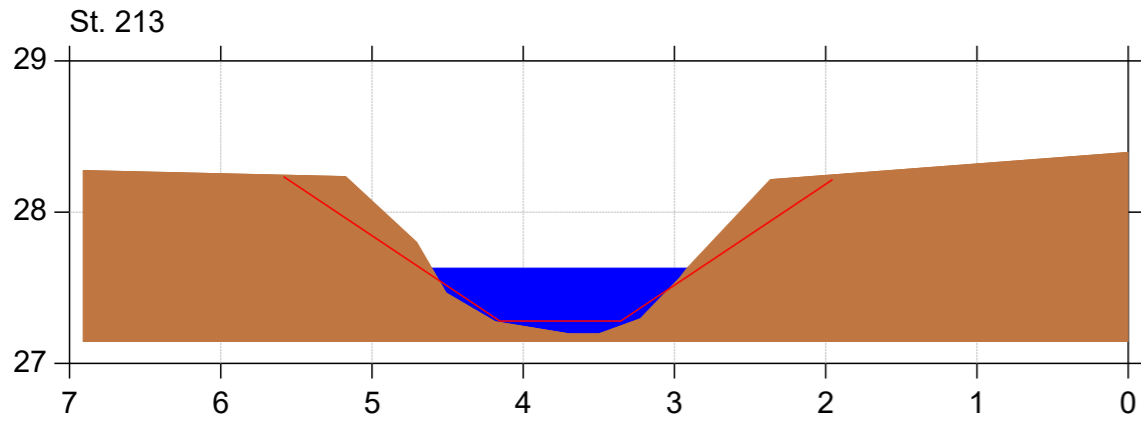
Lodret akse : Kote i m DVR90, skala 1:50

Vandret akse : Afstand i m, skala 1:50



Bilag 4

— Regulativ
■ Opmålt profil



Almstrup Bæk

Regulativrevision

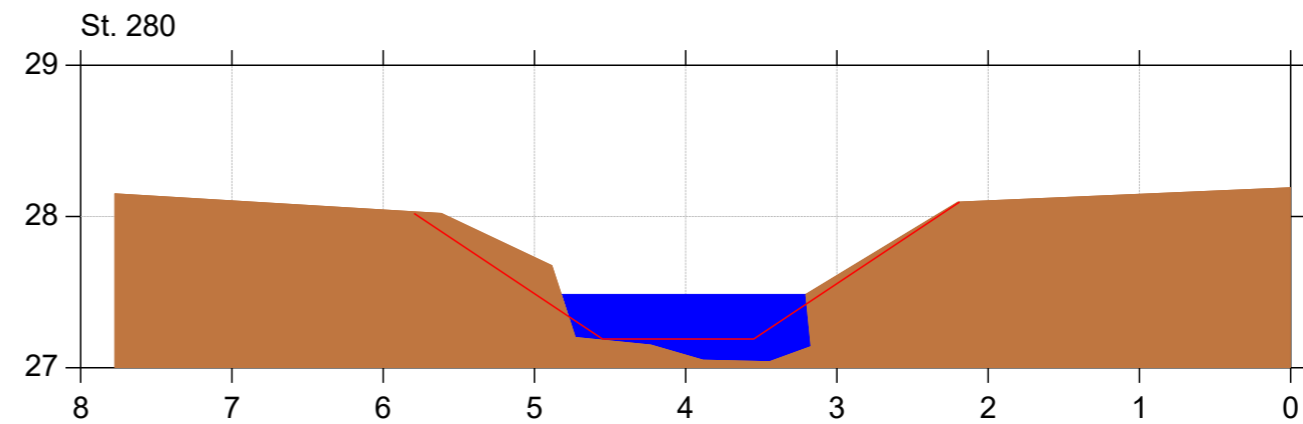
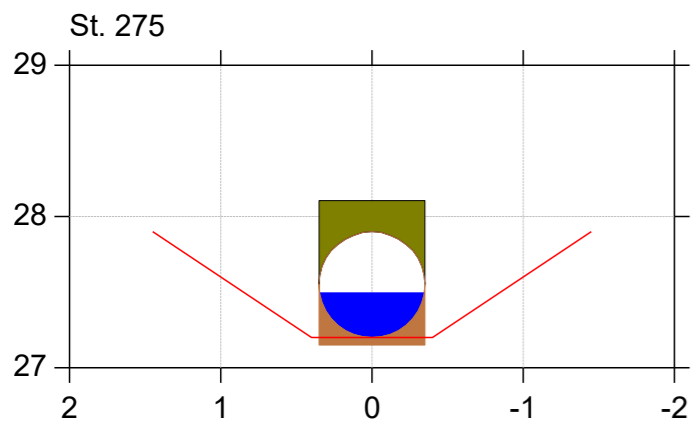
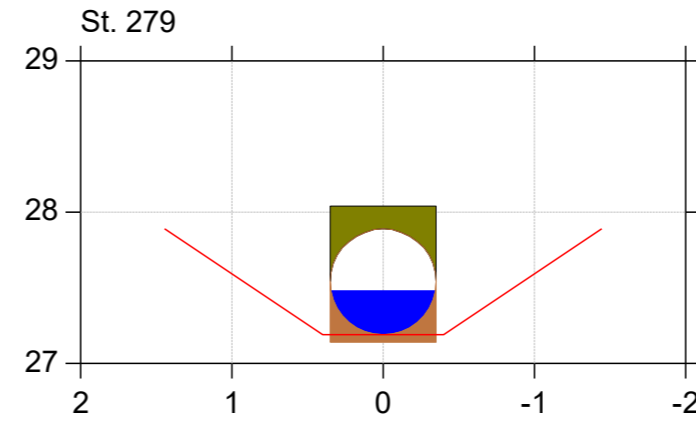
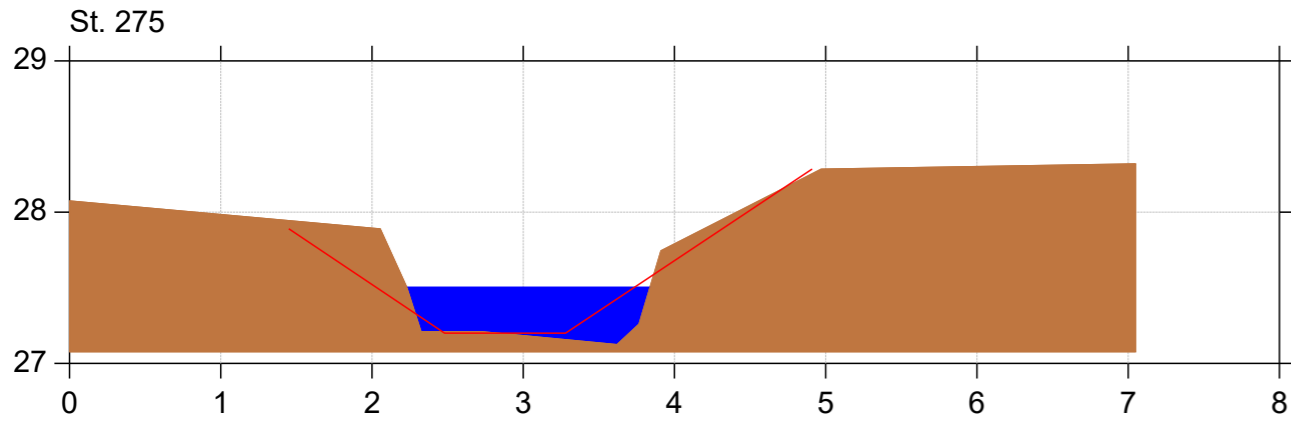
Lodret akse : Kote i m DVR90, skala 1:50

Vandret akse : Afstand i m, skala 1:50



Bilag 4

— Regulativ
■ Opmålt profil



Almstrup Bæk

Regulativrevision

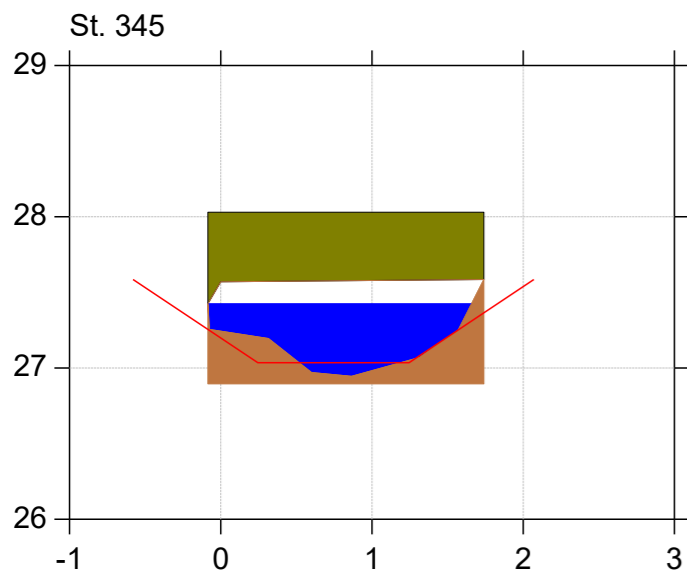
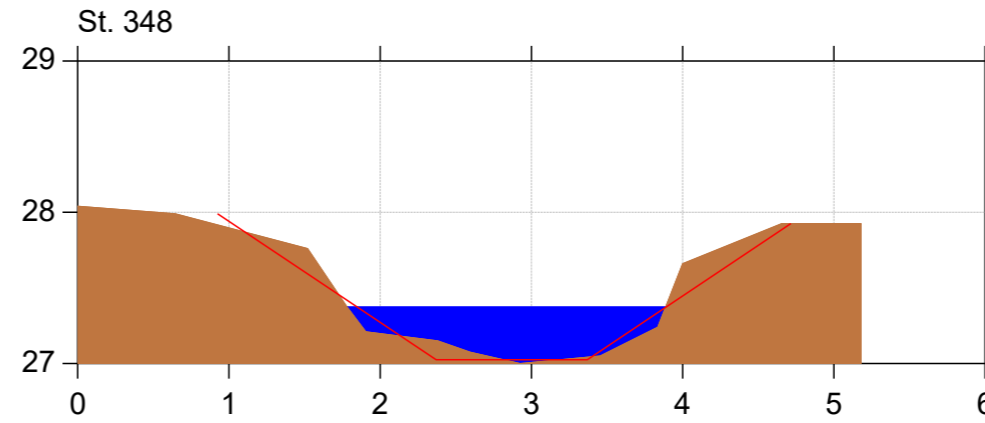
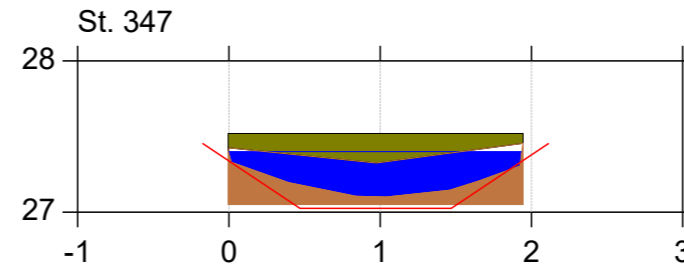
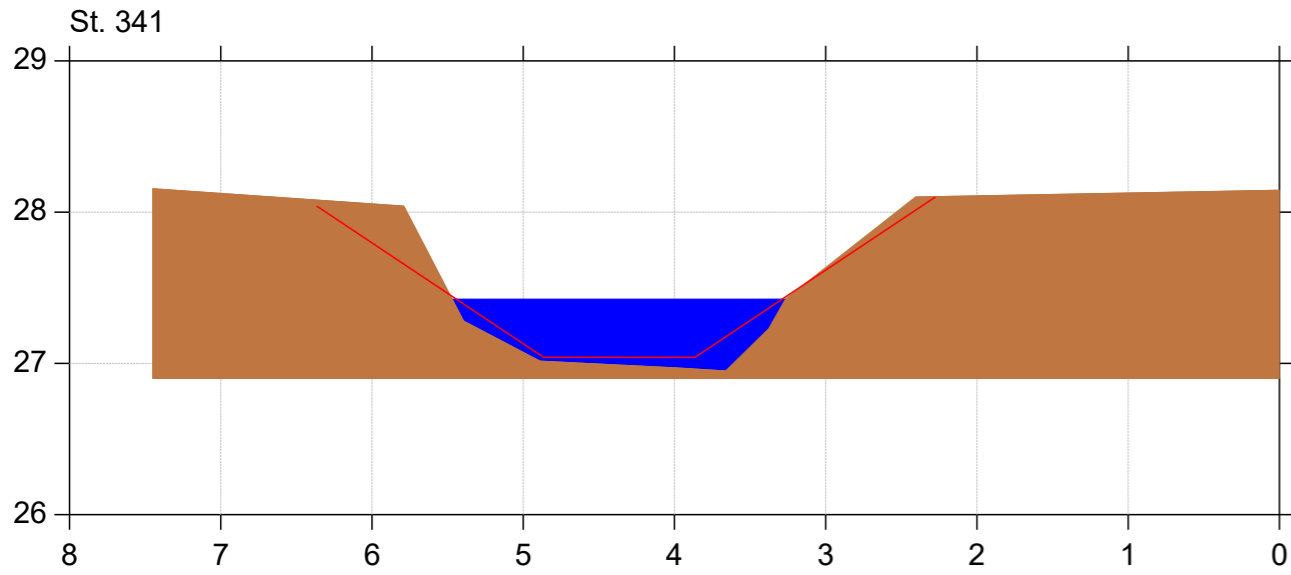
Lodret akse : Kote i m DVR90, skala 1:50

Vandret akse : Afstand i m, skala 1:50



Bilag 4

— Regulativ
■ Opmålt profil



Almstrup Bæk

Regulativrevision

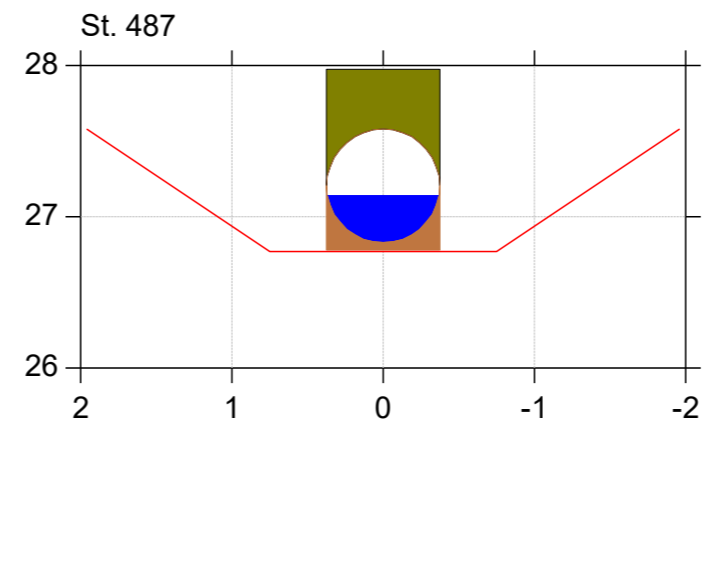
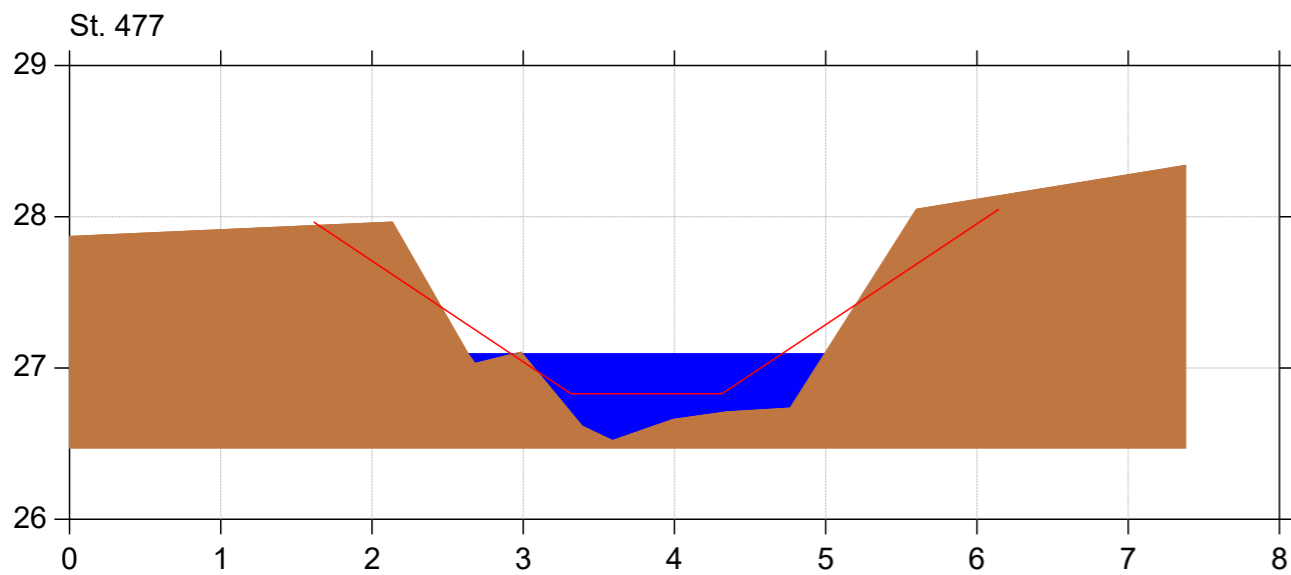
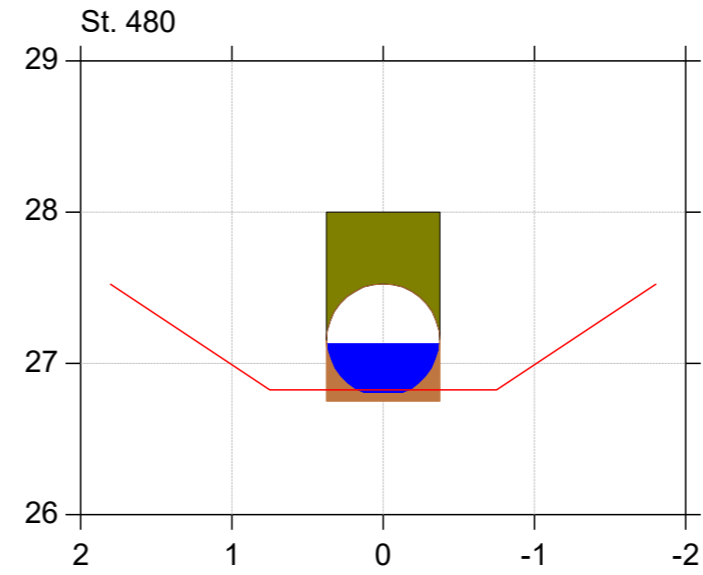
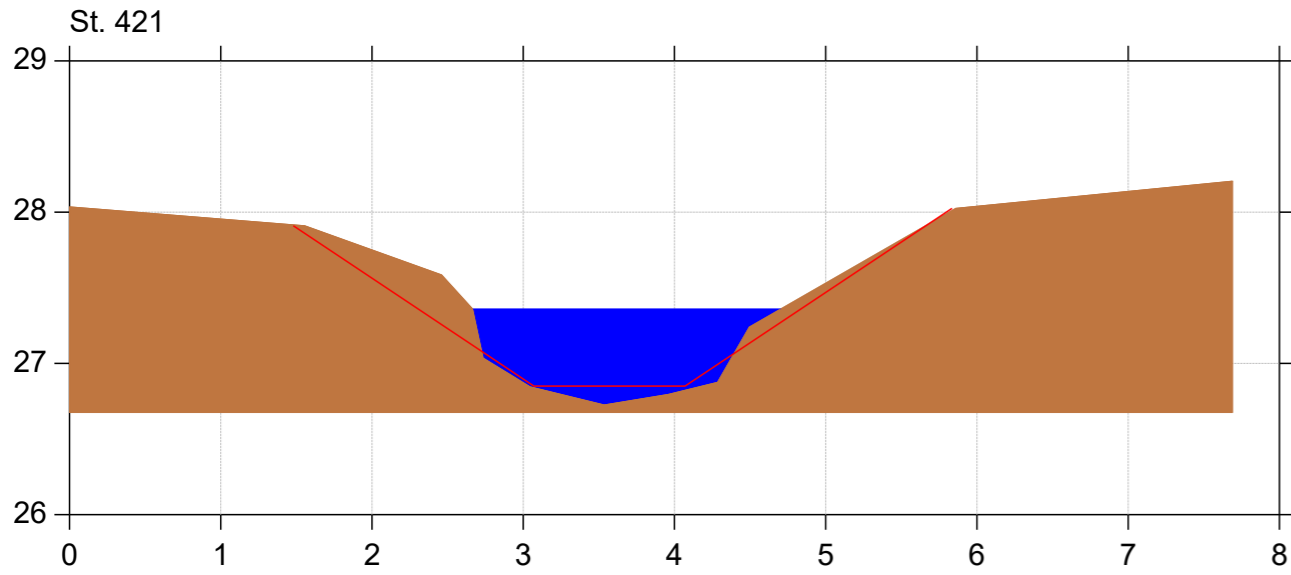
Lodret akse : Kote i m DVR90, skala 1:50

Vandret akse : Afstand i m, skala 1:50



Bilag 4

— Regulativ
■ Opmålt profil



Almstrup Bæk

Regulativrevision

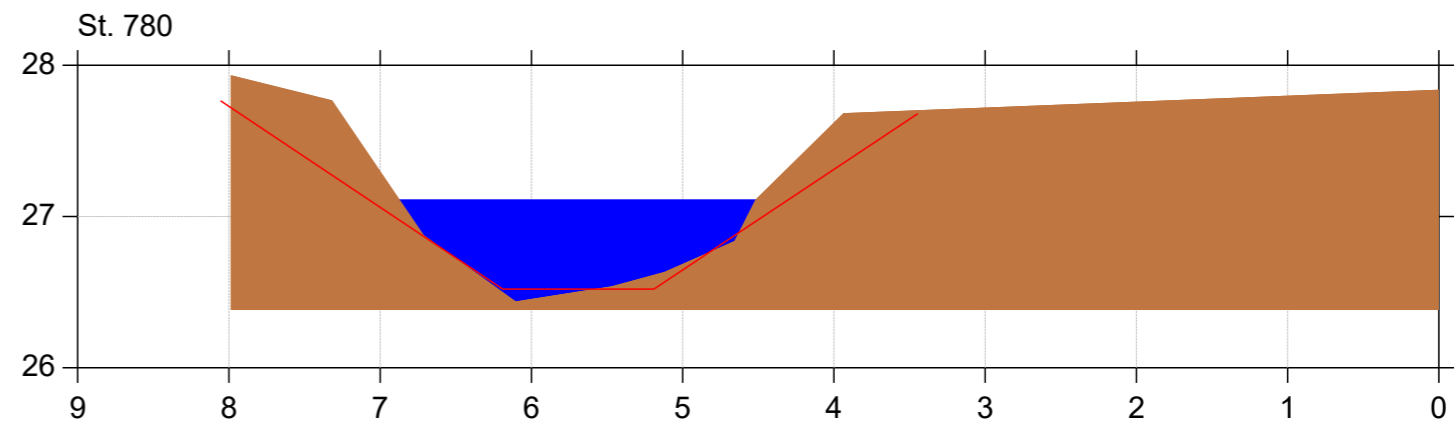
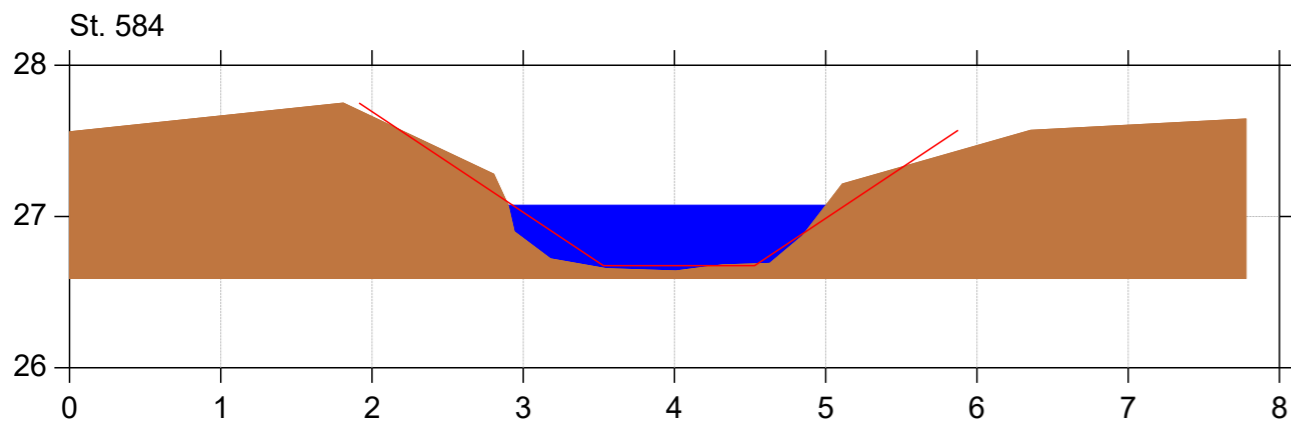
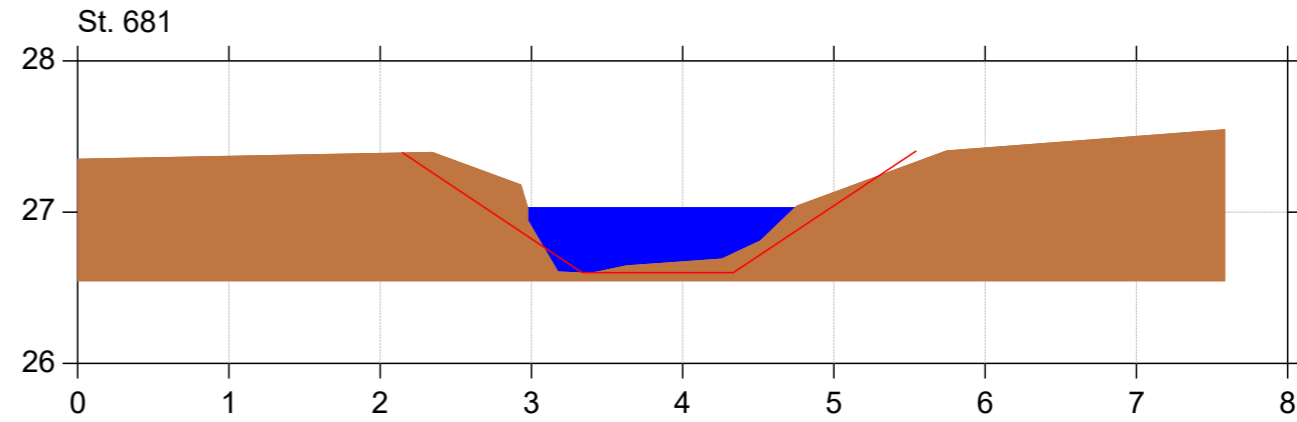
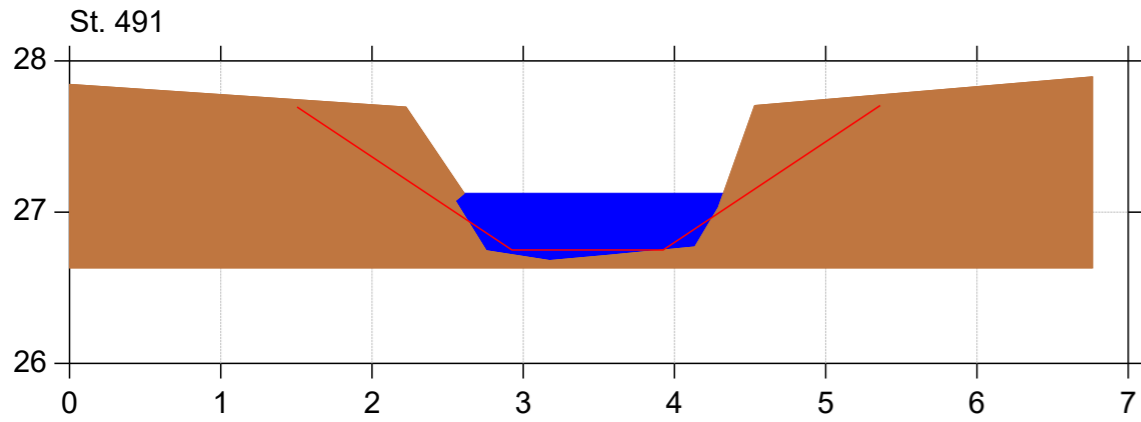
Lodret akse : Kote i m DVR90, skala 1:50

Vandret akse : Afstand i m, skala 1:50



Bilag 4

— Regulativ
■ Opmålt profil



Almstrup Bæk

Regulativrevision

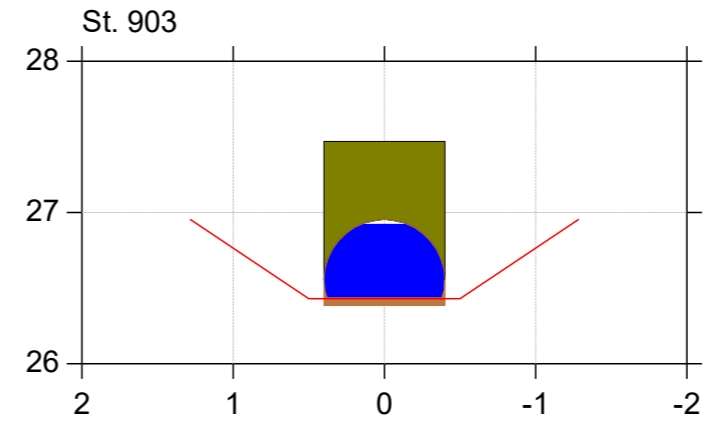
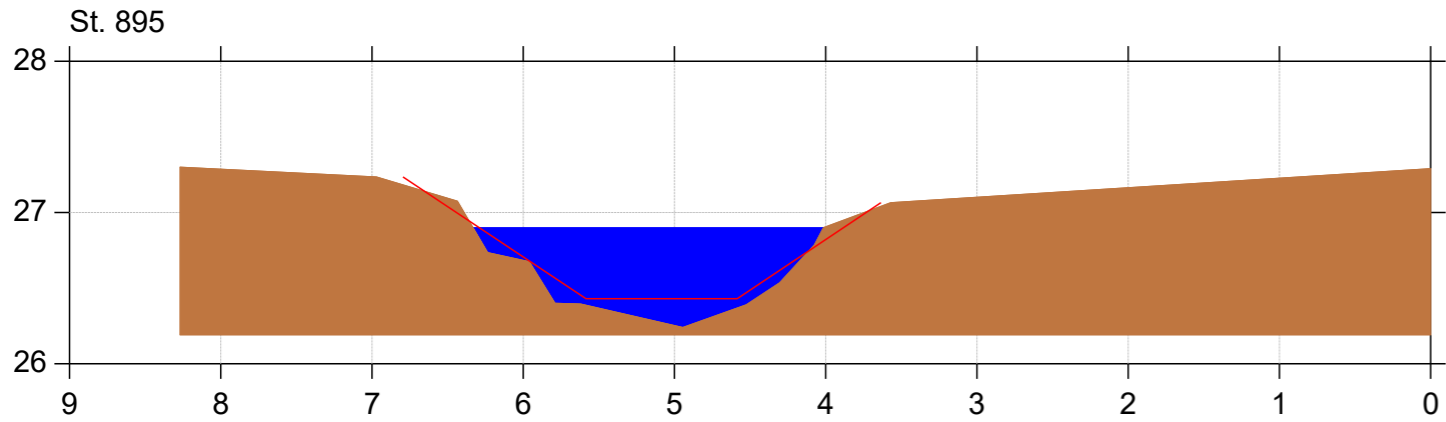
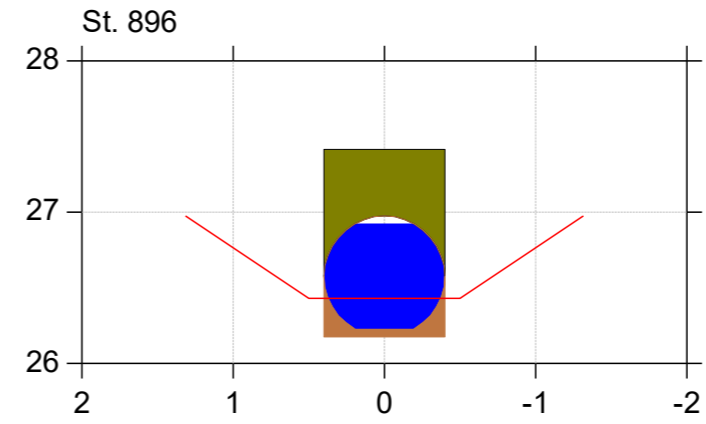
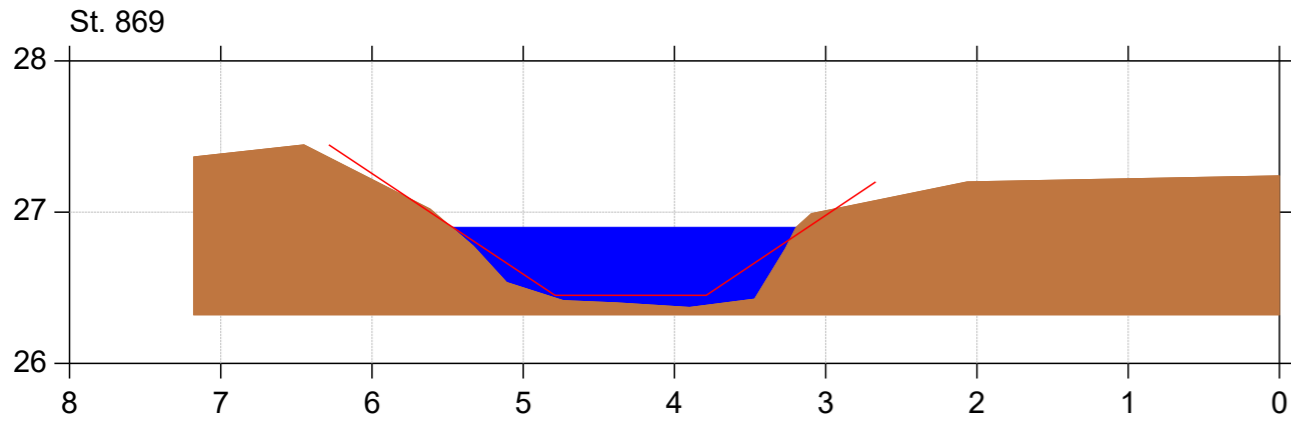
Lodret akse : Kote i m DVR90, skala 1:50

Vandret akse : Afstand i m, skala 1:50



Bilag 4

— Regulativ
■ Opmålt profil



Almstrup Bæk

Regulativrevision

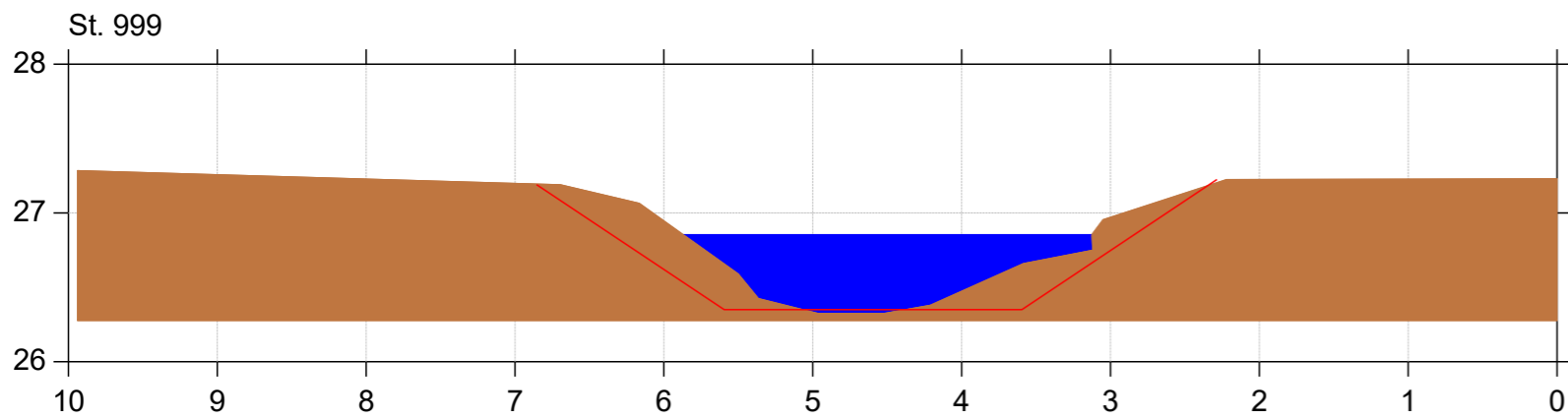
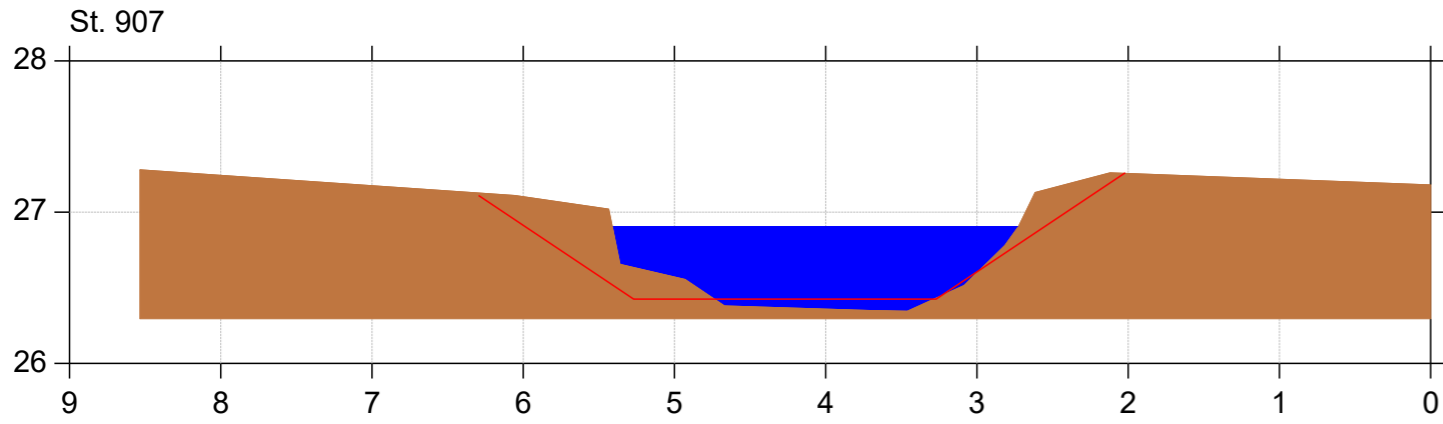
Lodret akse : Kote i m DVR90, skala 1:50

Vandret akse : Afstand i m, skala 1:50



Bilag 4

— Regulativ
— Opmålt profil



Almstrup Bæk

Regulativrevision

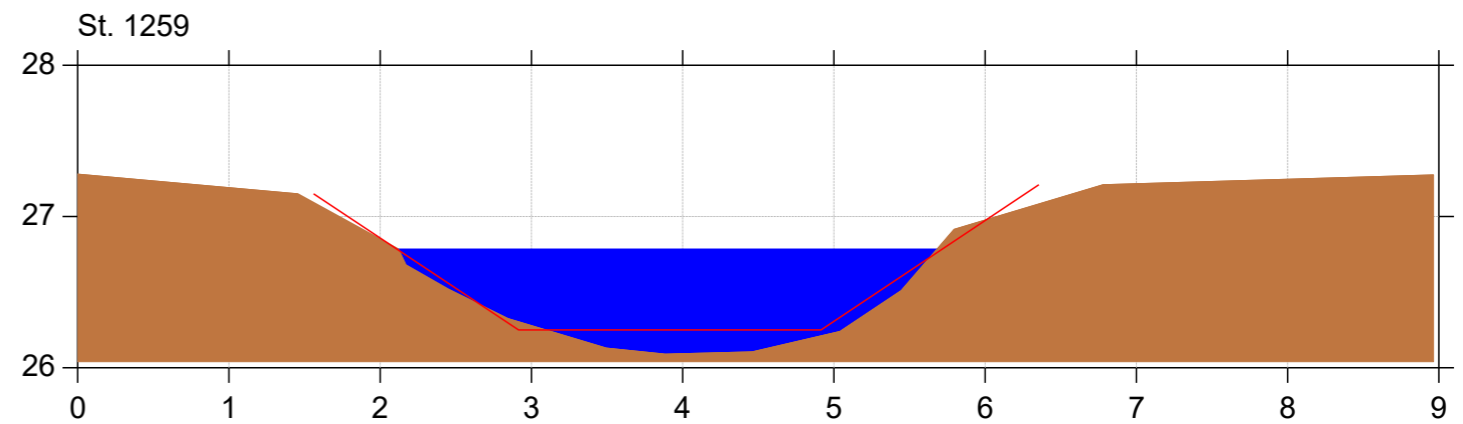
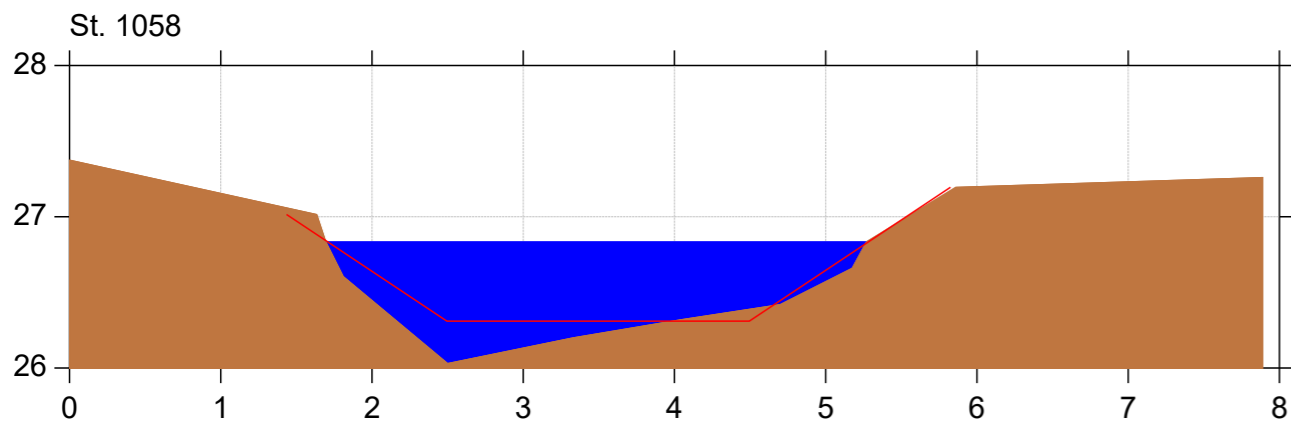
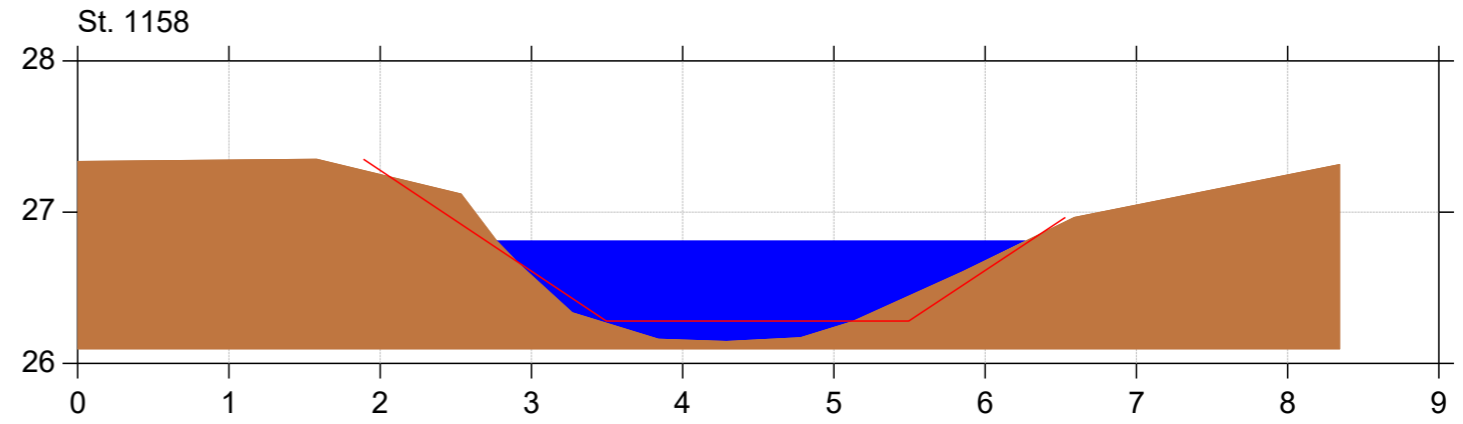
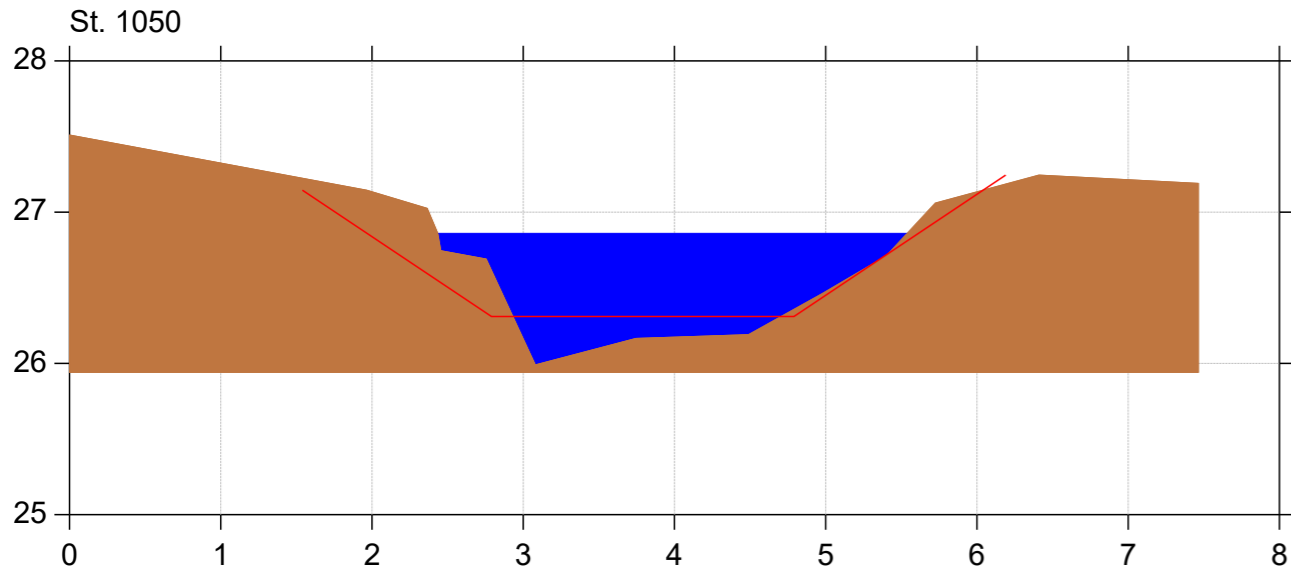
Lodret akse : Kote i m DVR90, skala 1:50

Vandret akse : Afstand i m, skala 1:50



Bilag 4

— Regulativ
■ Opmålt profil



Almstrup Bæk

Regulativrevision

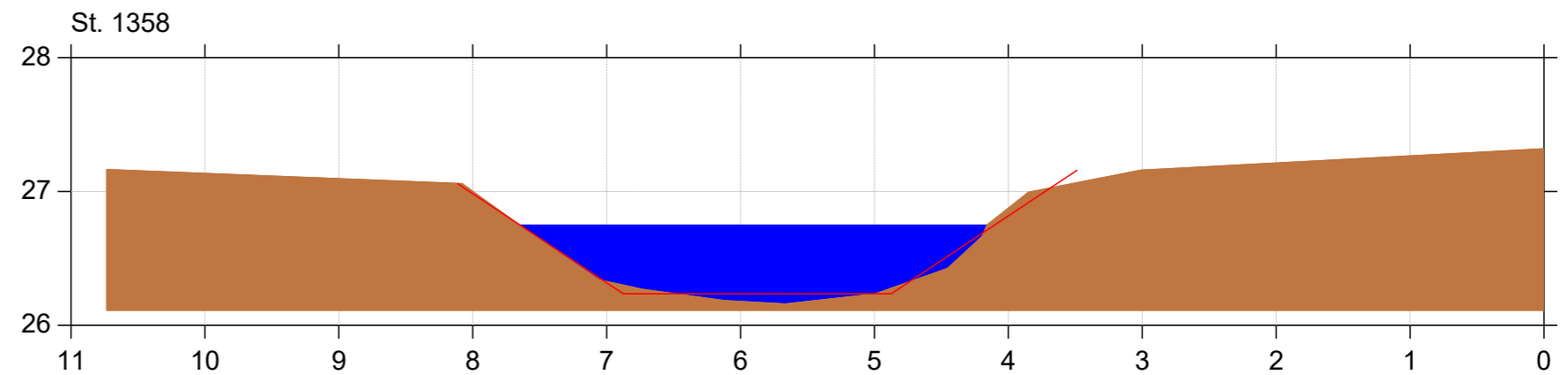
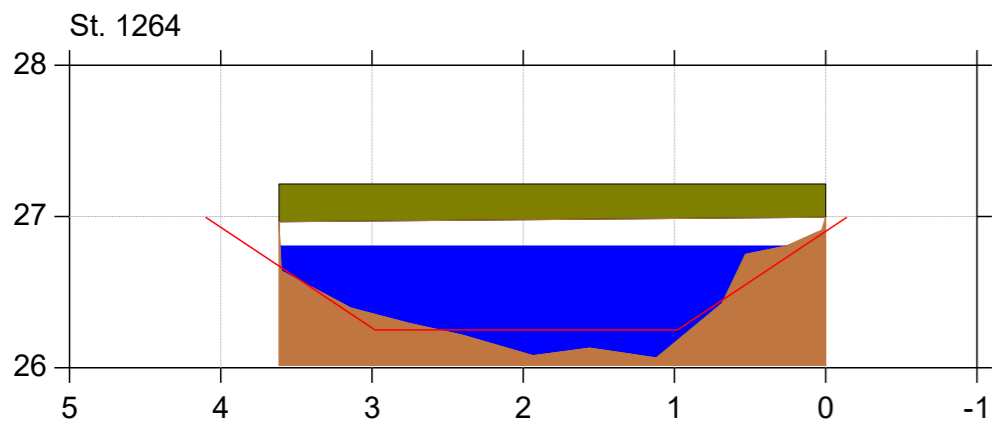
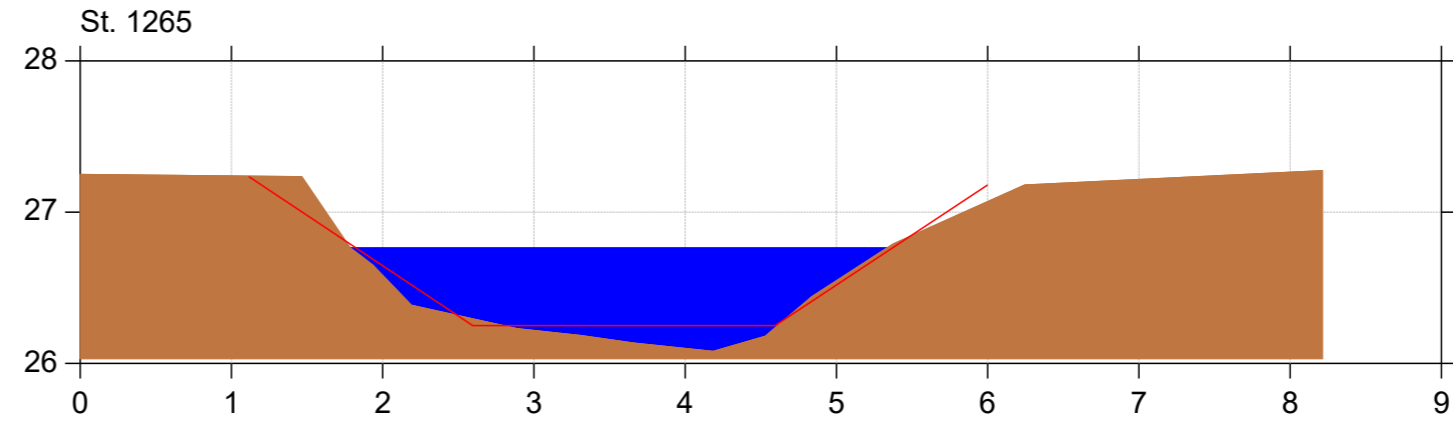
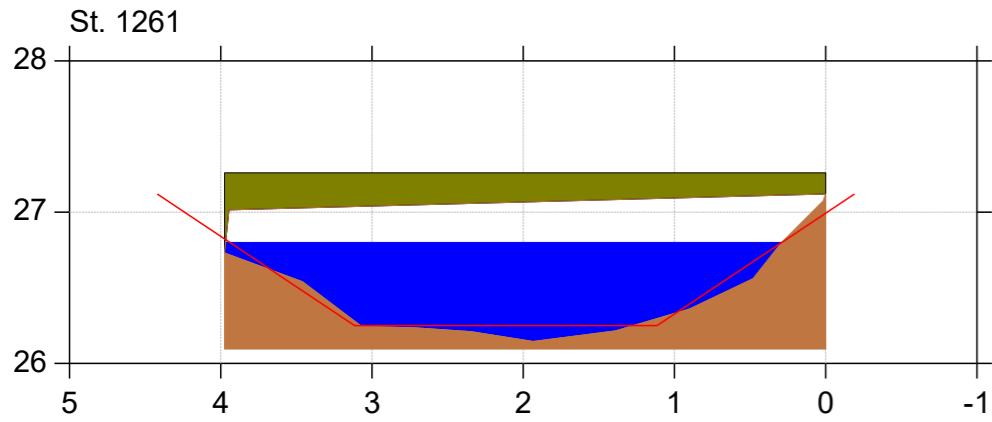
Lodret akse : Kote i m DVR90, skala 1:50

Vandret akse : Afstand i m, skala 1:50



Bilag 4

— Regulativ
■ Opmålt profil



Almstrup Bæk

Regulativrevision

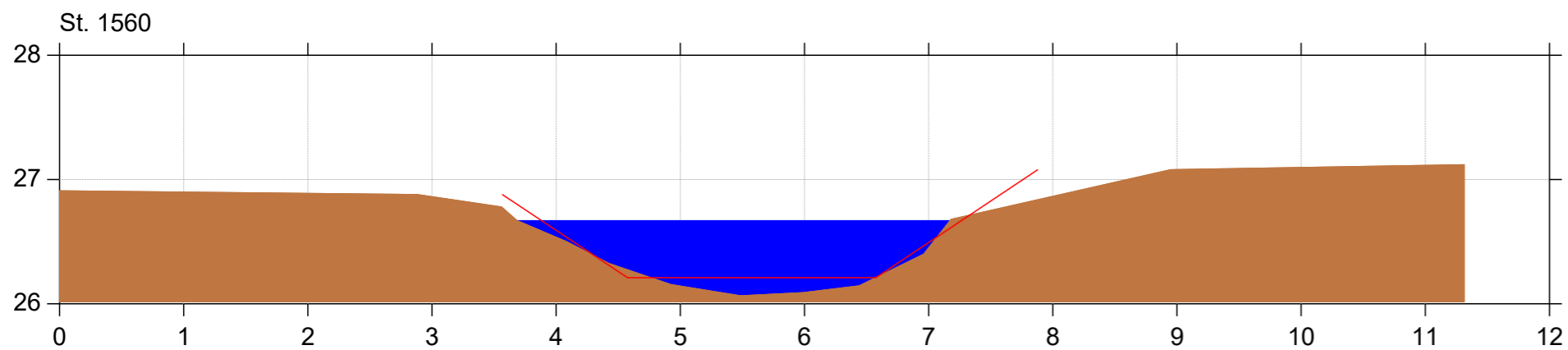
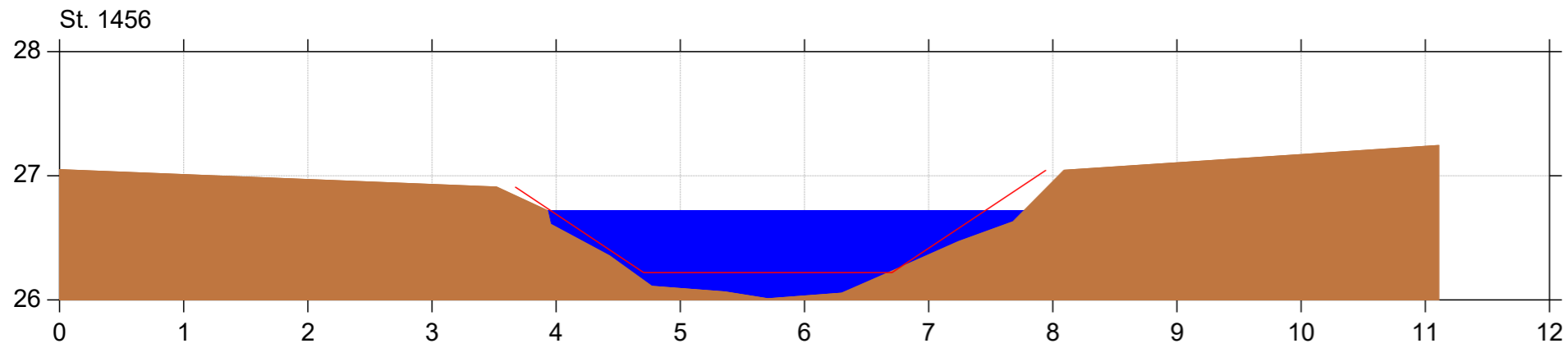
Lodret akse : Kote i m DVR90, skala 1:50

Vandret akse : Afstand i m, skala 1:50



Bilag 4

— Regulativ
— Opmålt profil



Almstrup Bæk

Regulativrevision

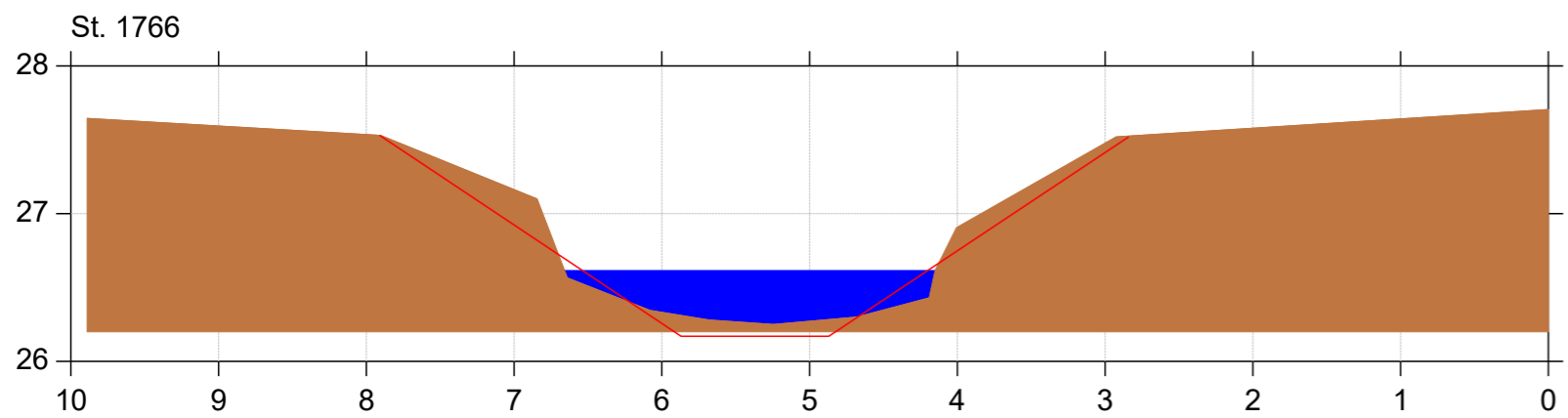
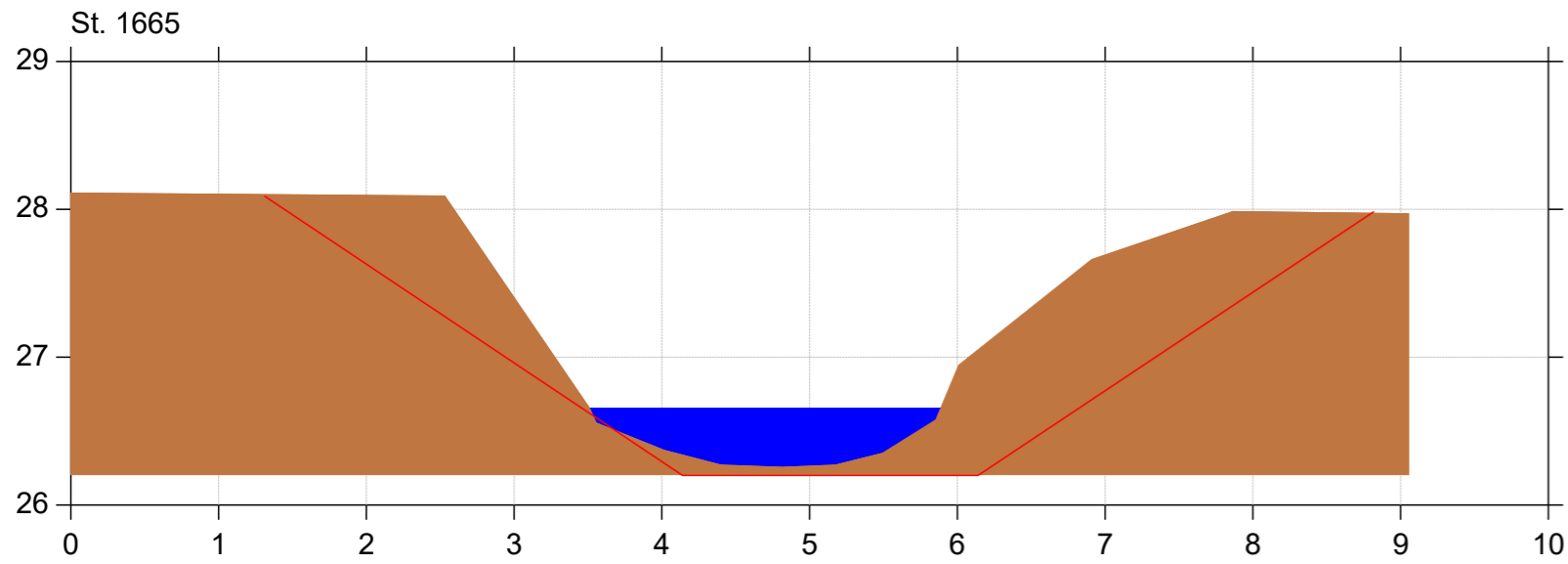
Lodret akse : Kote i m DVR90, skala 1:50

Vandret akse : Afstand i m, skala 1:50



Bilag 4

— Regulativ
■ Opmålt profil



Almstrup Bæk

Regulativrevision

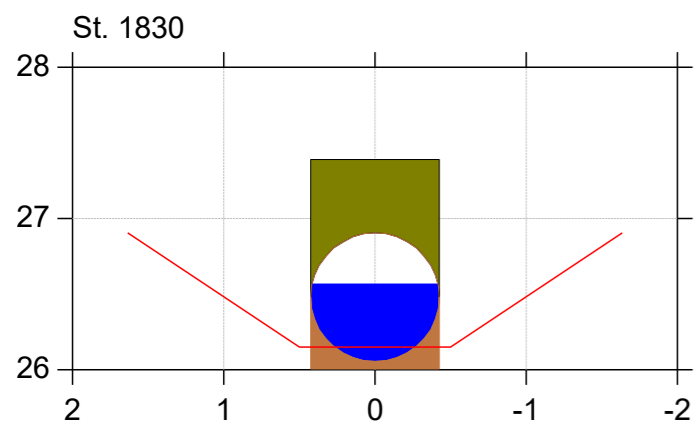
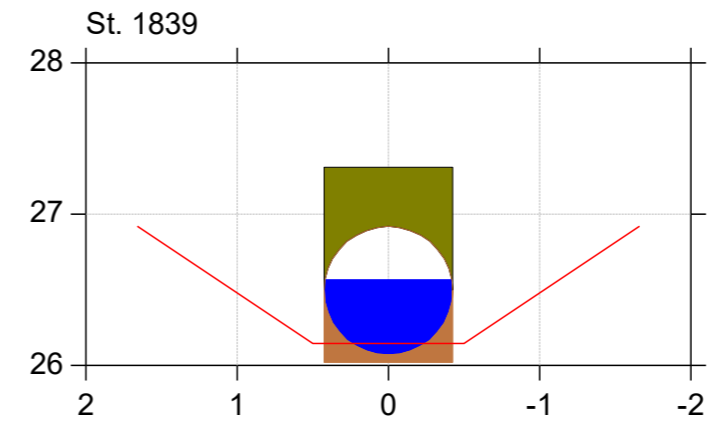
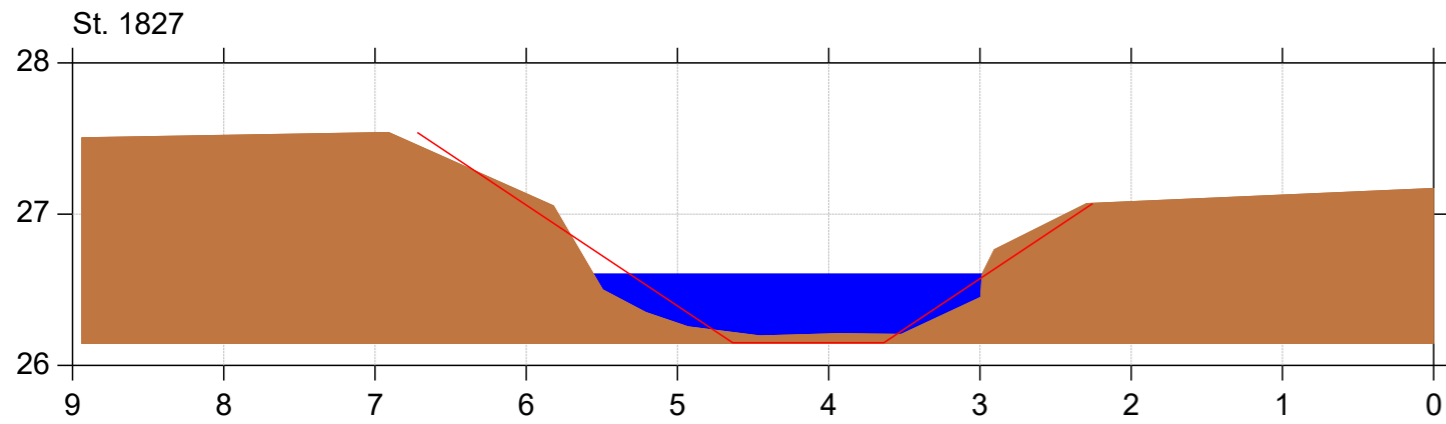
Lodret akse : Kote i m DVR90, skala 1:50

Vandret akse : Afstand i m, skala 1:50



Bilag 4

— Regulativ
■ Opmålt profil



Almstrup Bæk

Regulativrevision

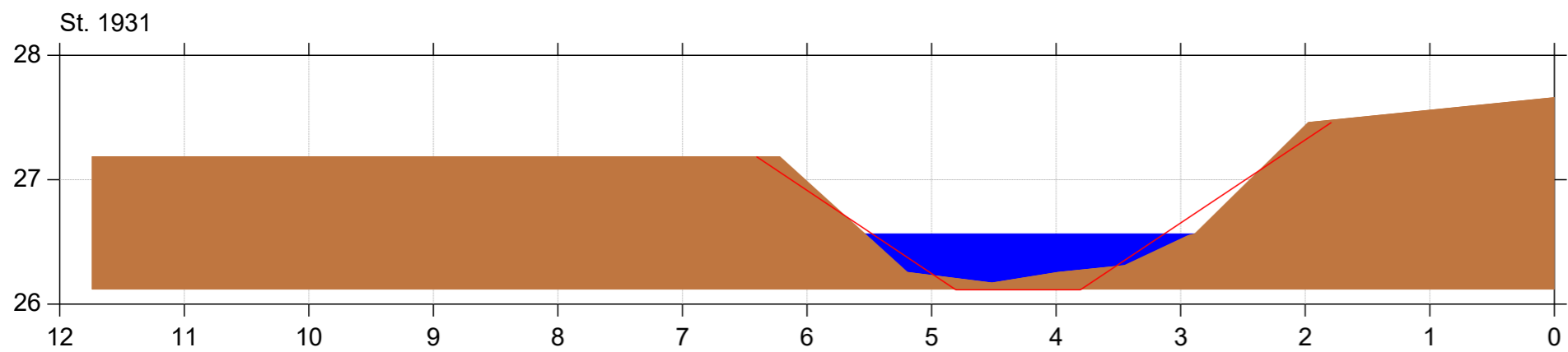
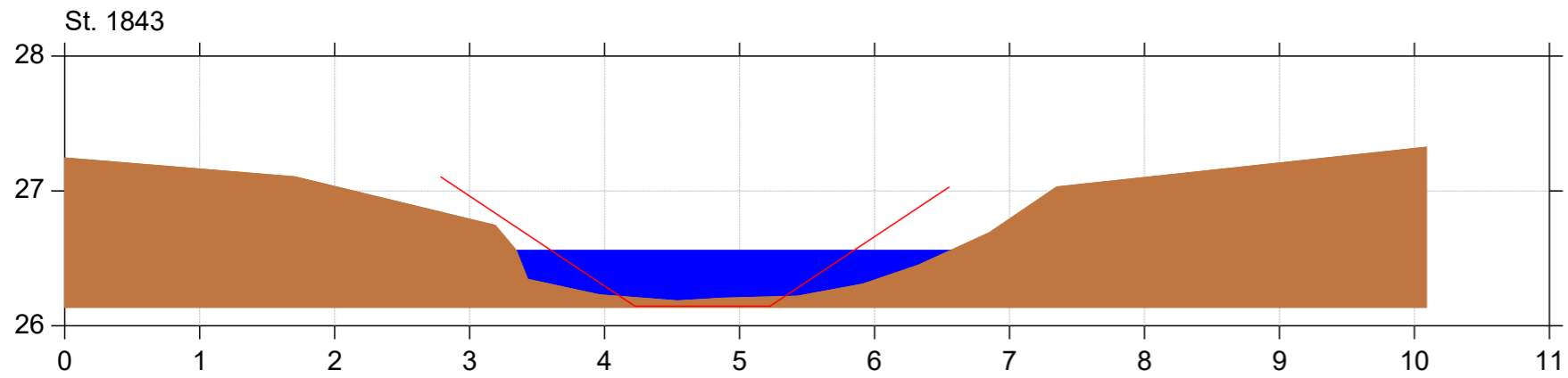
Lodret akse : Kote i m DVR90, skala 1:50

Vandret akse : Afstand i m, skala 1:50



Bilag 4

— Regulativ
■ Opmålt profil



Almstrup Bæk

Regulativrevision

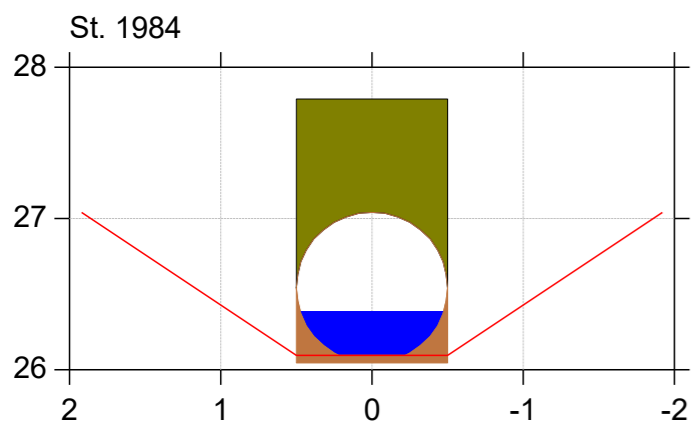
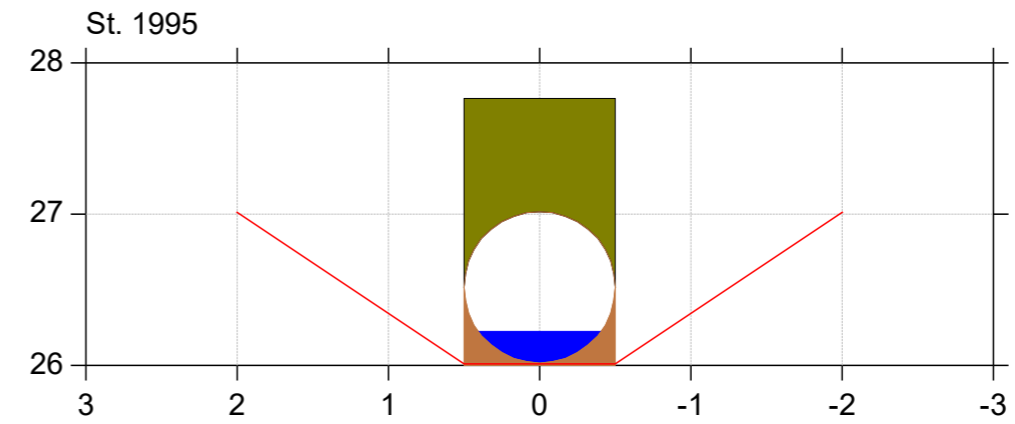
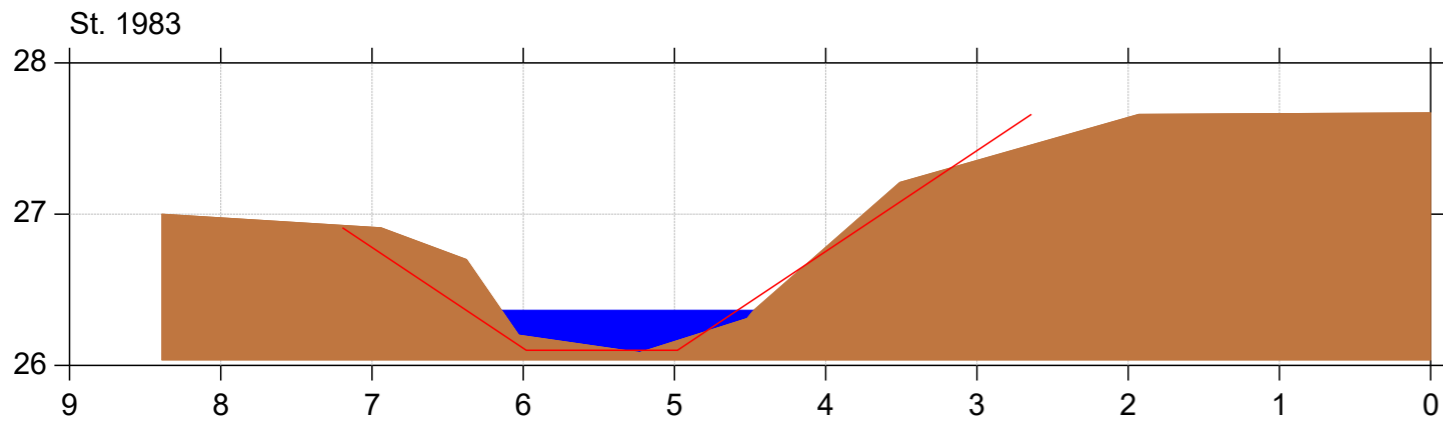
Lodret akse : Kote i m DVR90, skala 1:50

Vandret akse : Afstand i m, skala 1:50



Bilag 4

— Regulativ
■ Opmålt profil



Almstrup Bæk

Regulativrevision

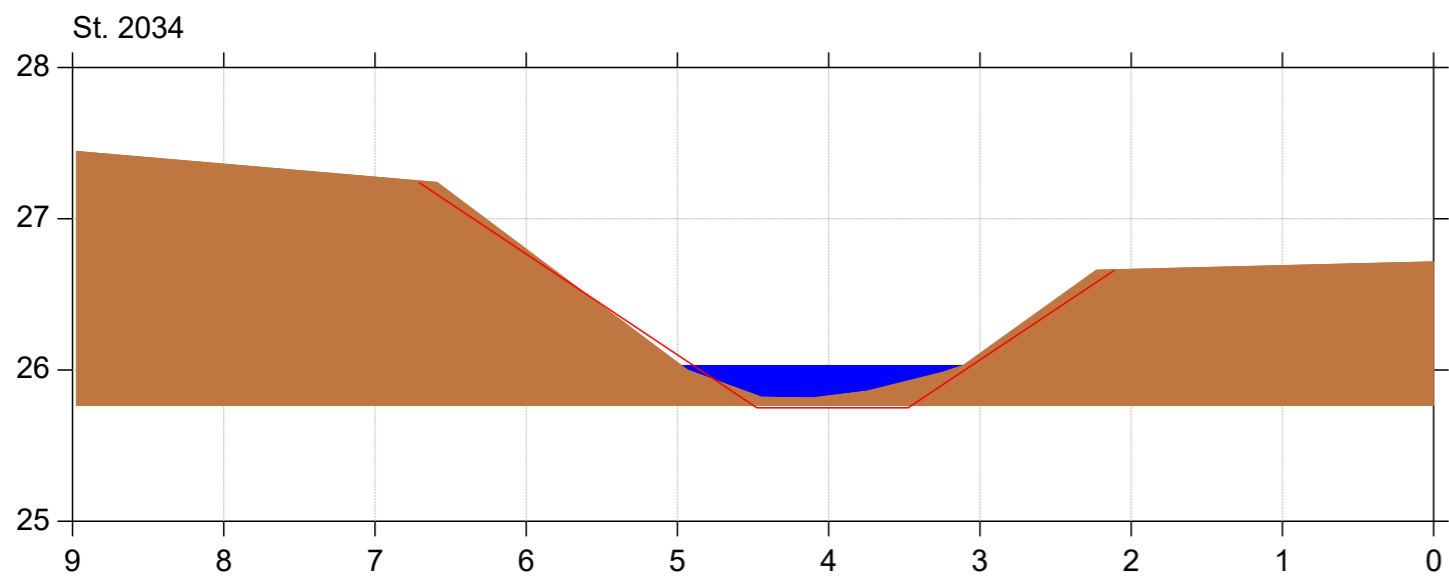
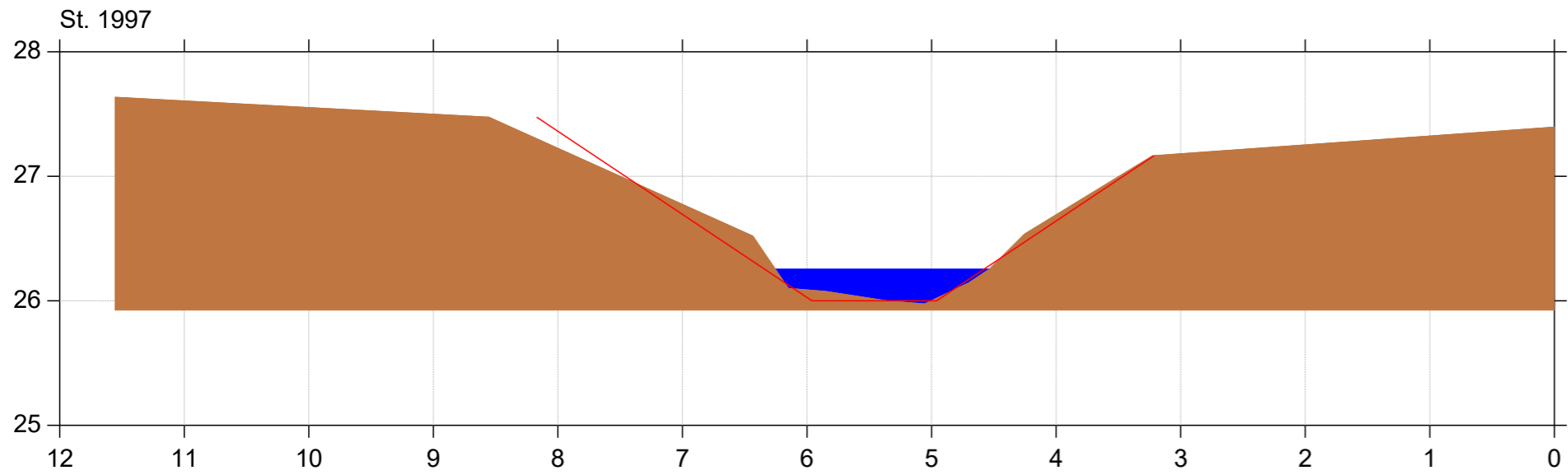
Lodret akse : Kote i m DVR90, skala 1:50

Vandret akse : Afstand i m, skala 1:50



Bilag 4

— Regulativ
■ Opmålt profil



Almstrup Bæk

Regulativrevision

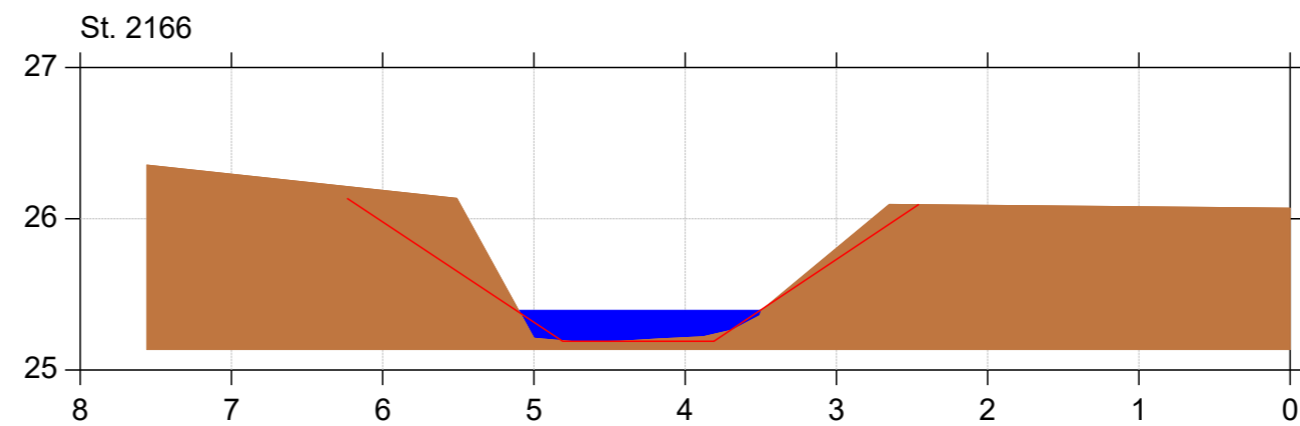
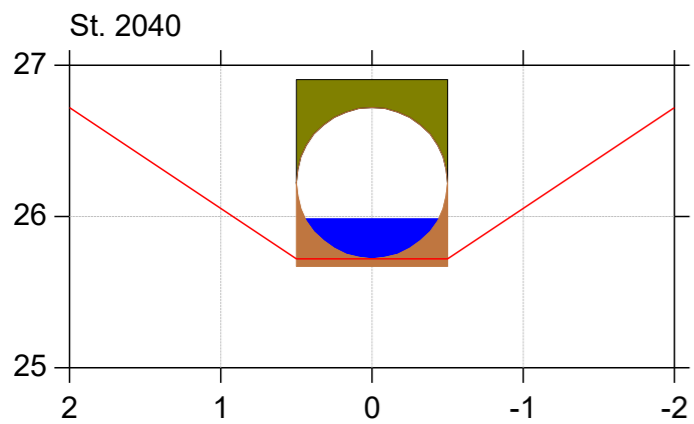
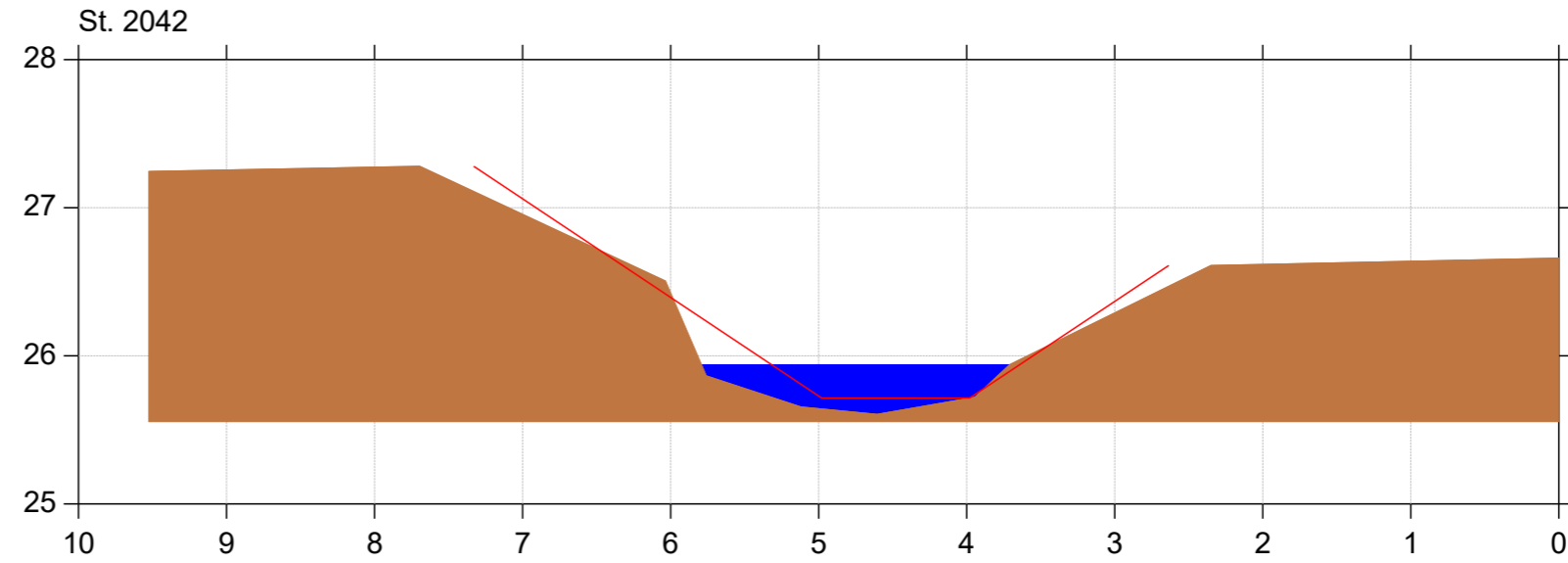
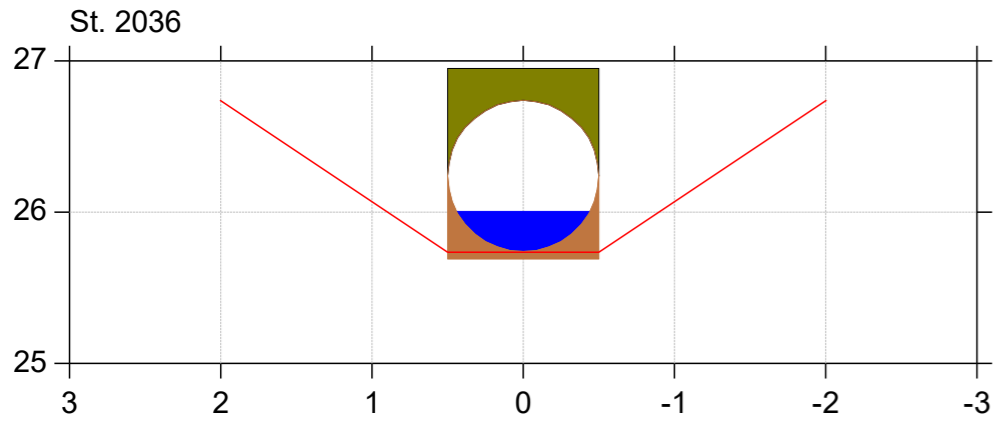
Lodret akse : Kote i m DVR90, skala 1:50

Vandret akse : Afstand i m, skala 1:50



Bilag 4

— Regulativ
■ Opmålt profil



Almstrup Bæk

Regulativrevision

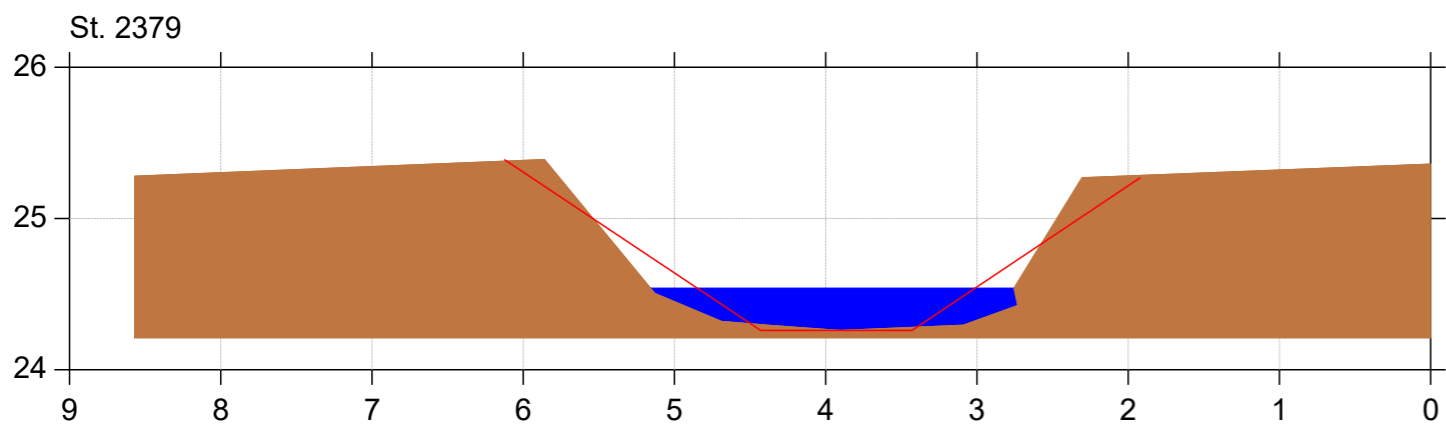
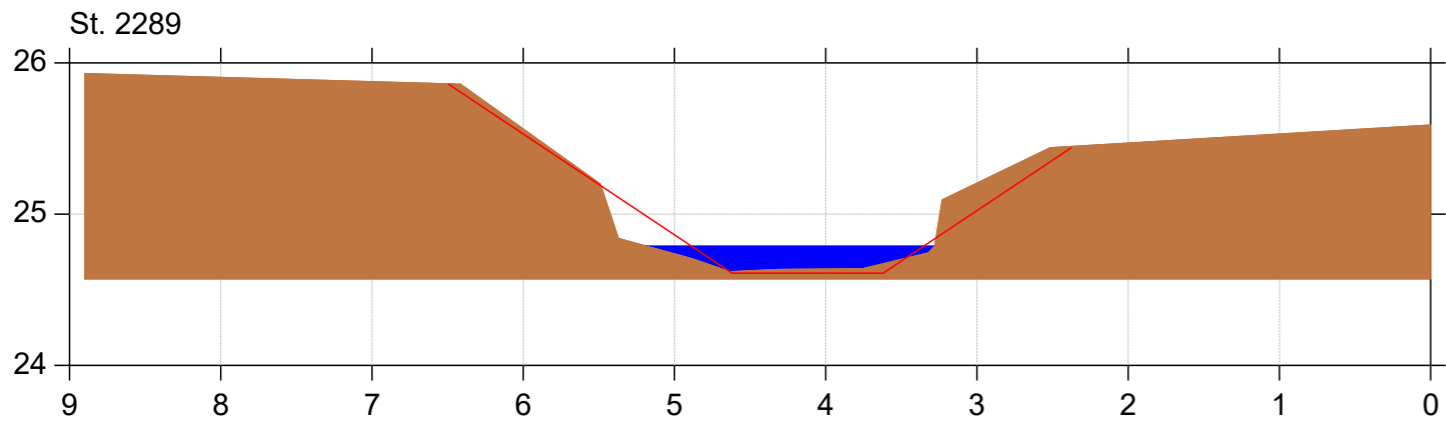
Lodret akse : Kote i m DVR90, skala 1:50

Vandret akse : Afstand i m, skala 1:50



Bilag 4

— Regulativ
■ Opmålt profil



Almstrup Bæk

Regulativrevision

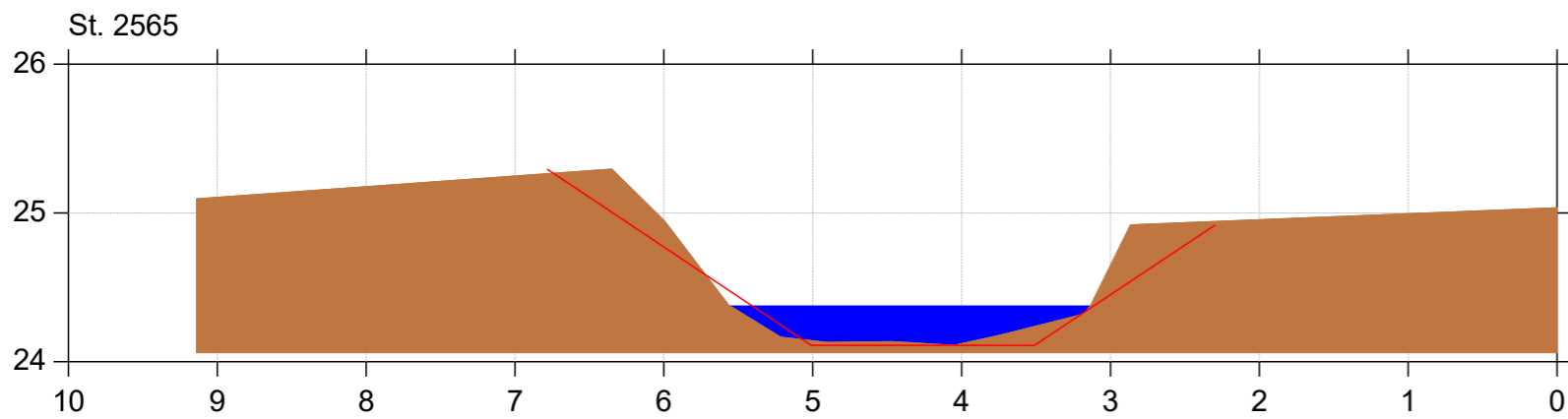
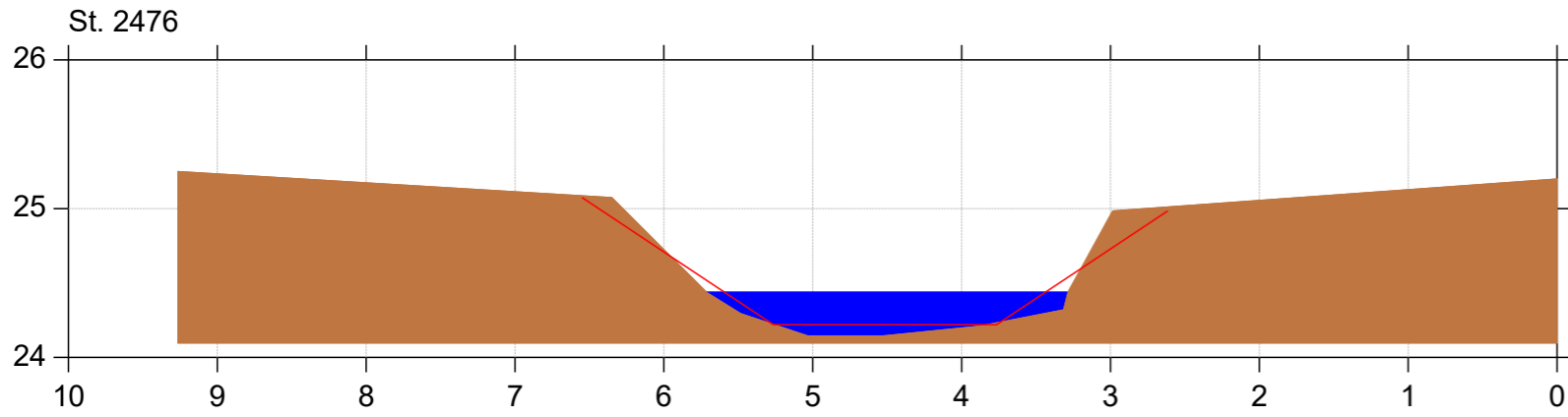
Lodret akse : Kote i m DVR90, skala 1:50

Vandret akse : Afstand i m, skala 1:50



Bilag 4

— Regulativ
■ Opmålt profil



Almstrup Bæk

Regulativrevision

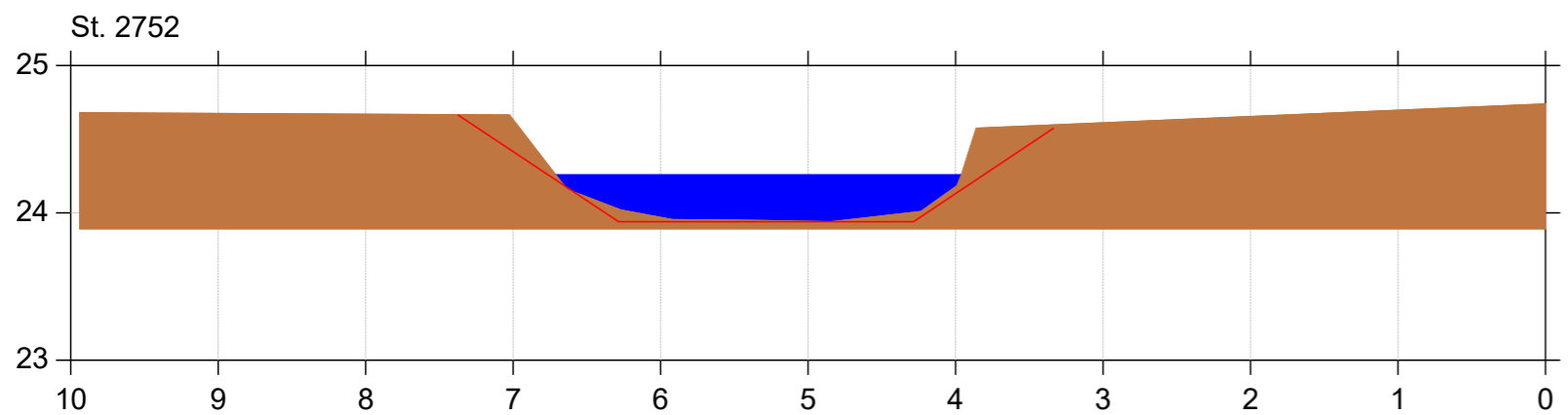
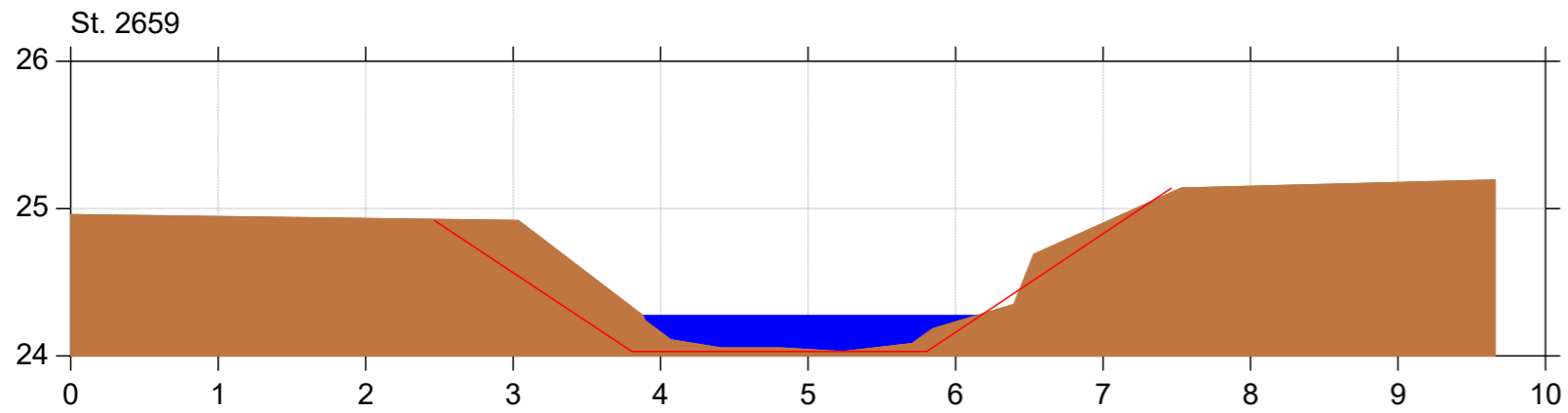
Lodret akse : Kote i m DVR90, skala 1:50

Vandret akse : Afstand i m, skala 1:50



Bilag 4

— Regulativ
■ Opmålt profil



Almstrup Bæk

Regulativrevision

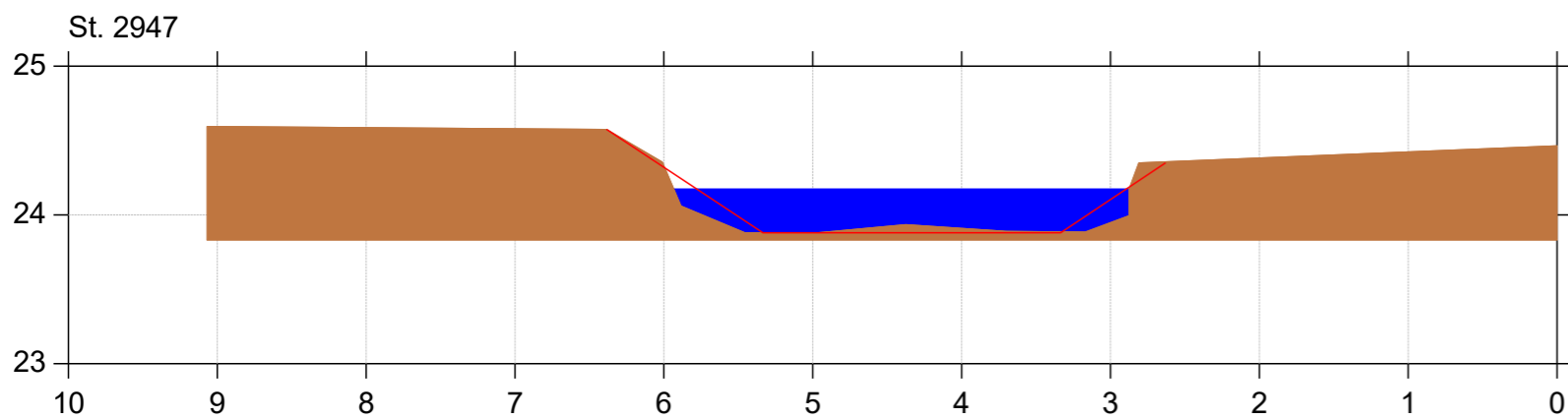
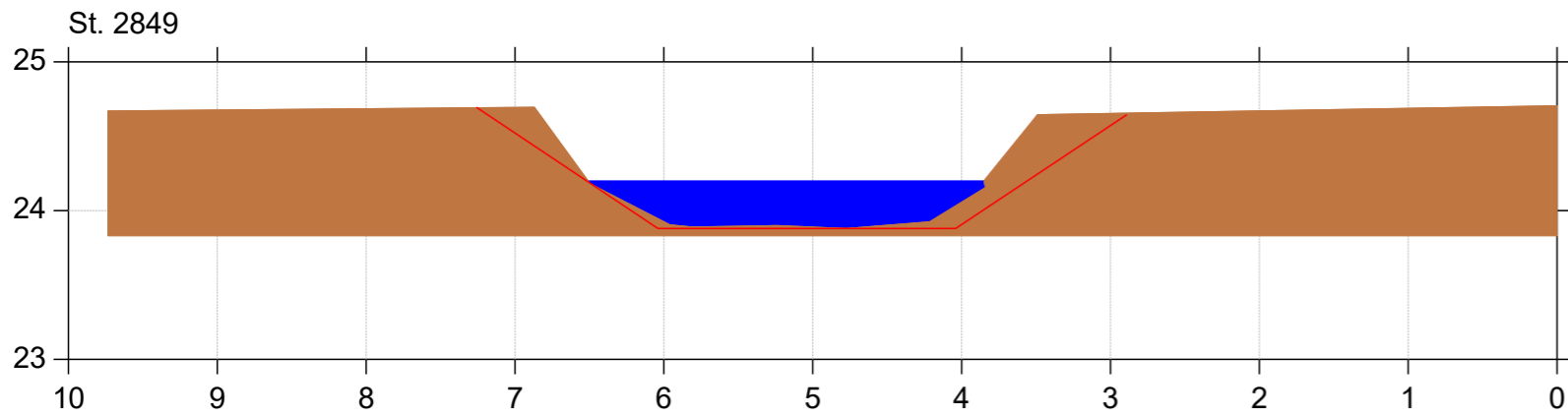
Lodret akse : Kote i m DVR90, skala 1:50

Vandret akse : Afstand i m, skala 1:50



Bilag 4

— Regulativ
■ Opmålt profil



Almstrup Bæk

Regulativrevision

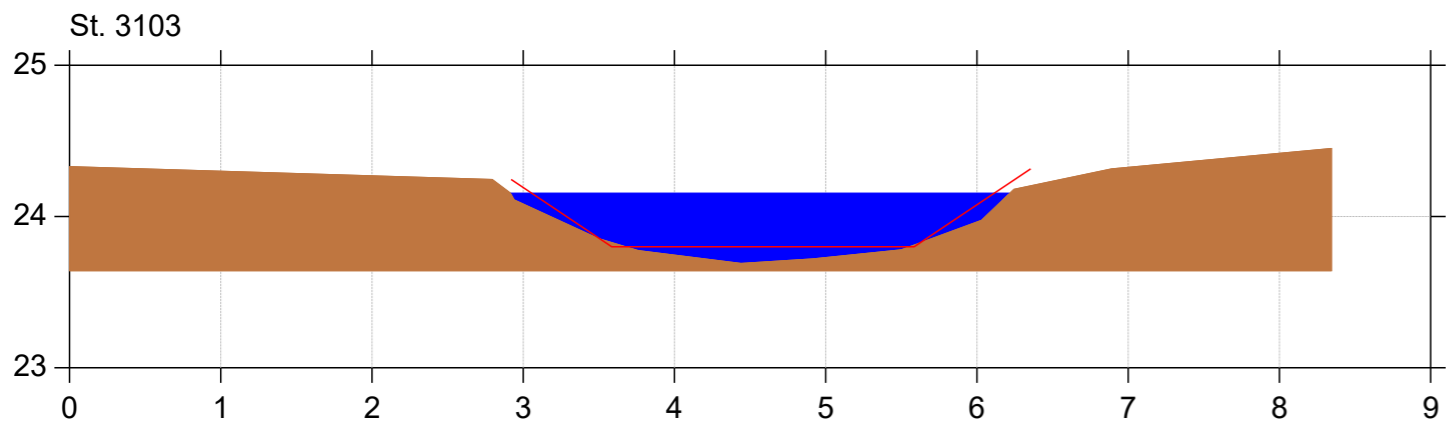
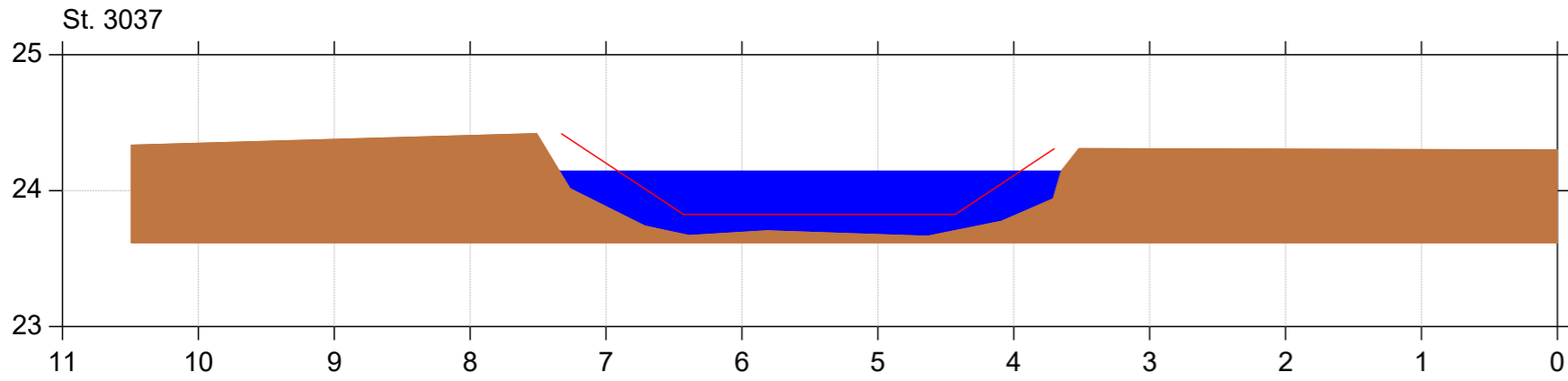
Lodret akse : Kote i m DVR90, skala 1:50

Vandret akse : Afstand i m, skala 1:50



Bilag 4

— Regulativ
■ Opmålt profil



Almstrup Bæk

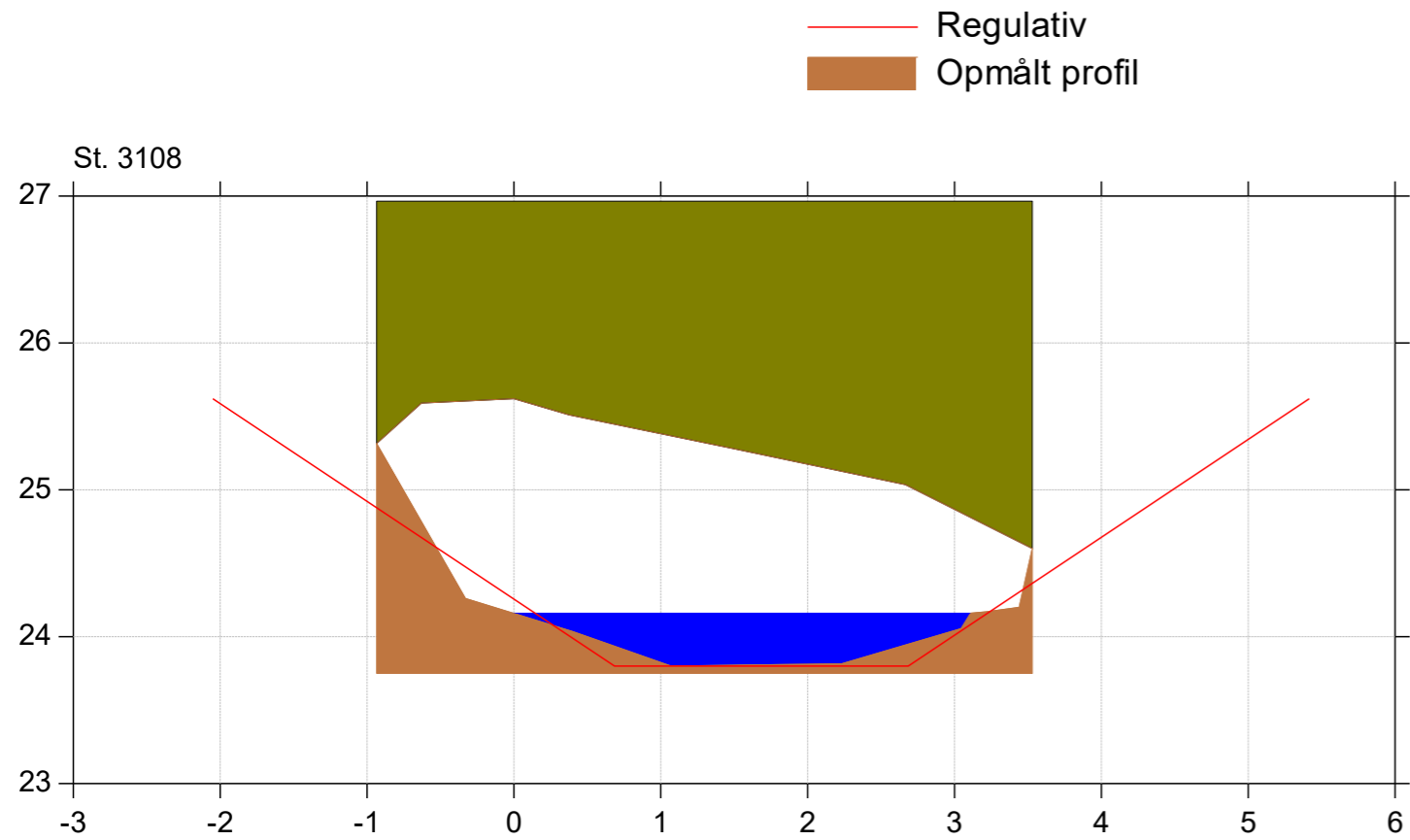
Regulativrevision

Lodret akse : Kote i m DVR90, skala 1:50

Vandret akse : Afstand i m, skala 1:50



Bilag 4



Almstrup Bæk

Regulativrevision

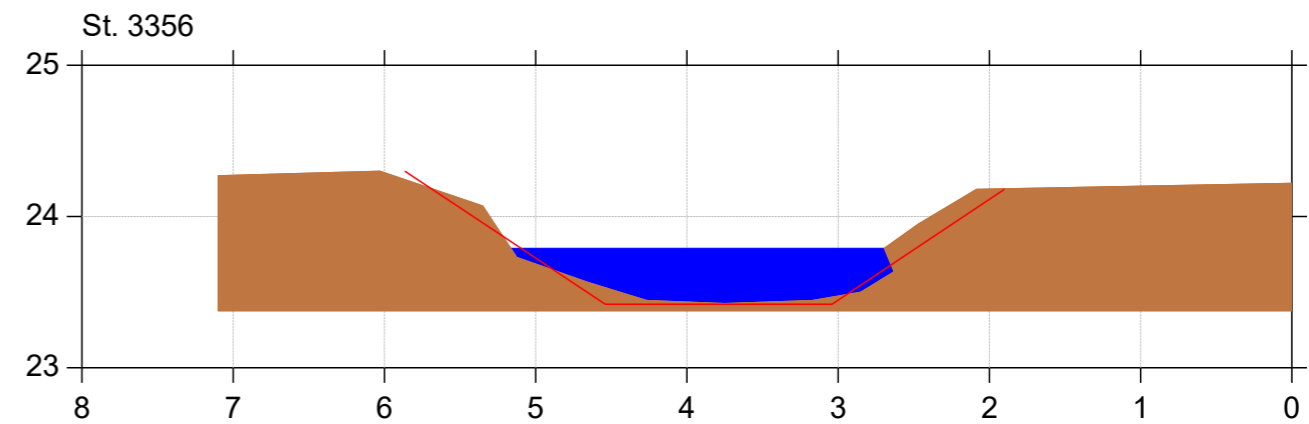
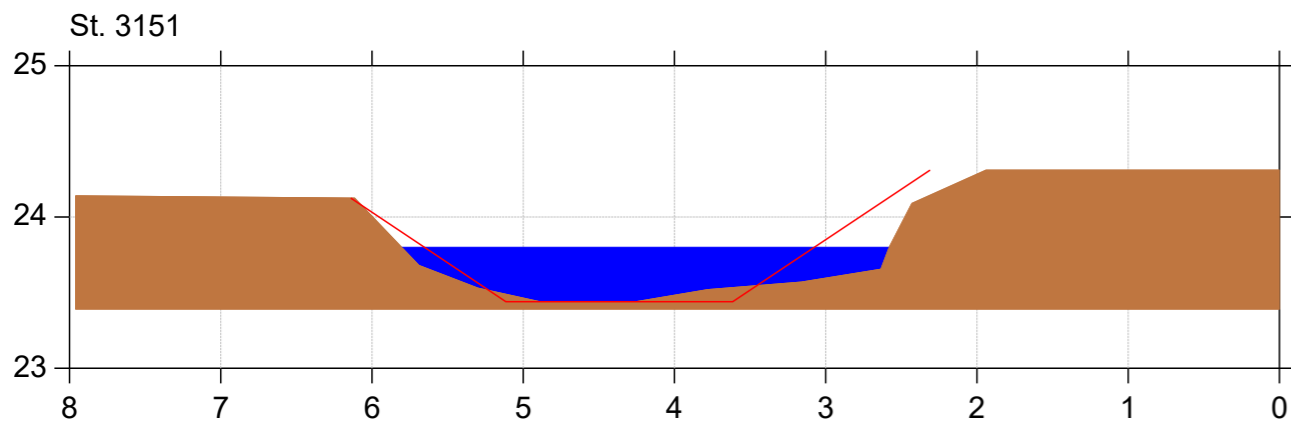
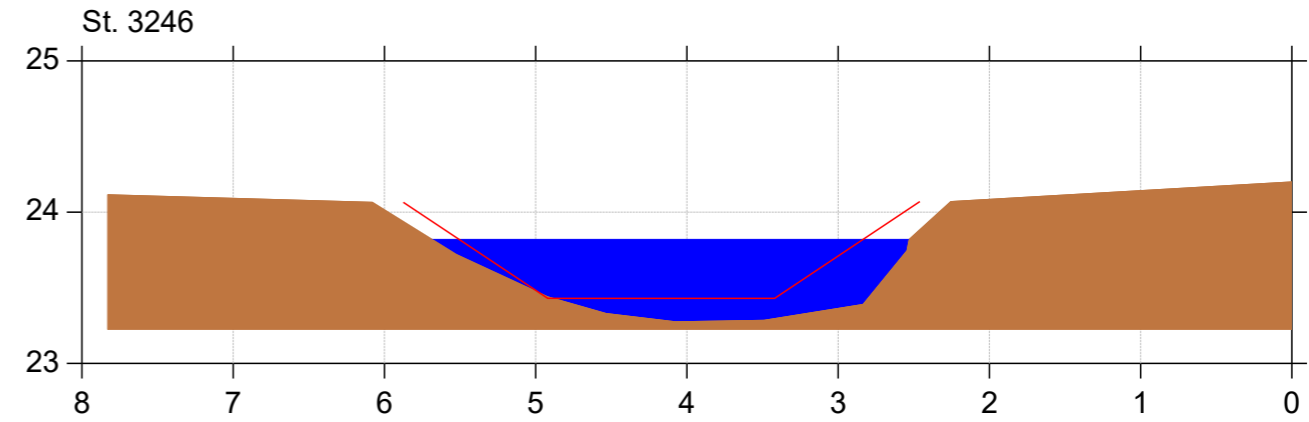
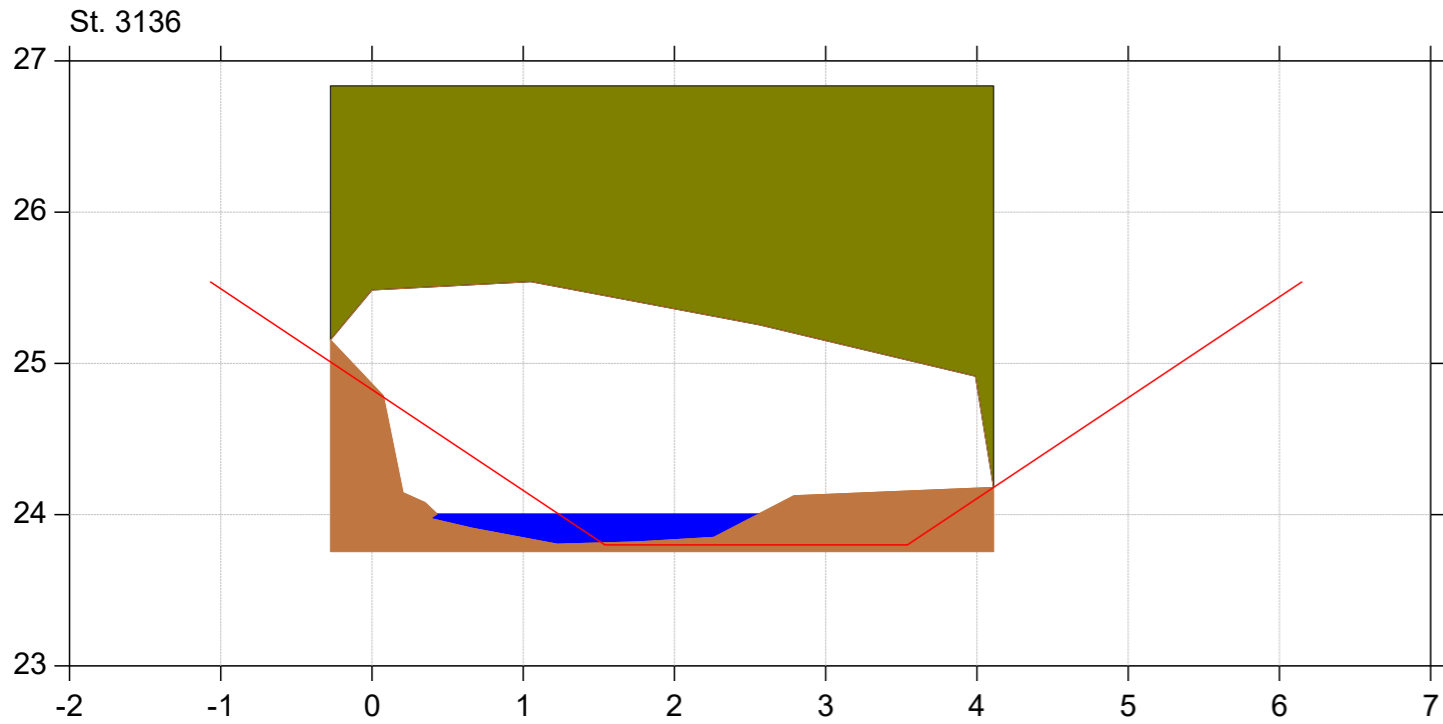
Lodret akse : Kote i m DVR90, skala 1:50

Vandret akse : Afstand i m, skala 1:50



Bilag 4

— Regulativ
■ Opmålt profil



Almstrup Bæk

Regulativrevision

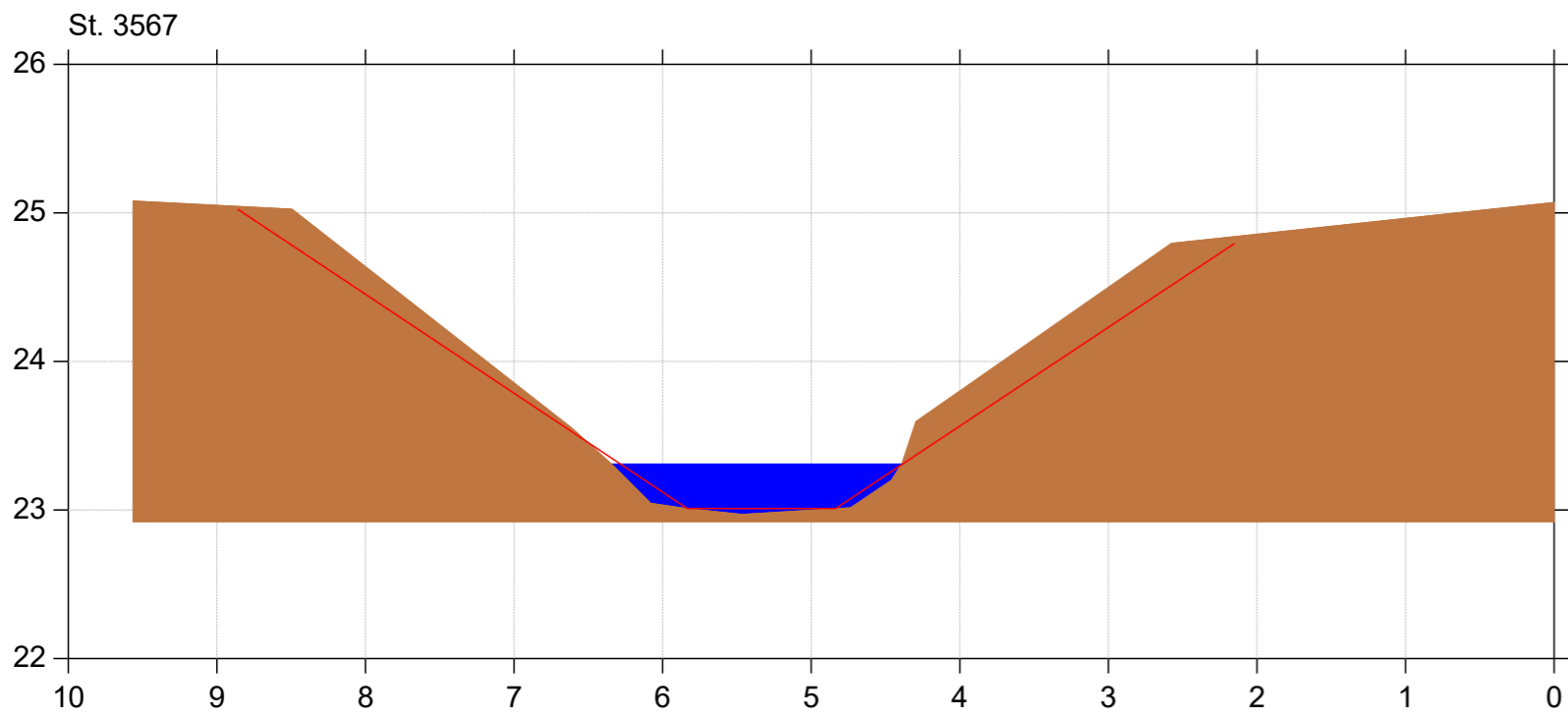
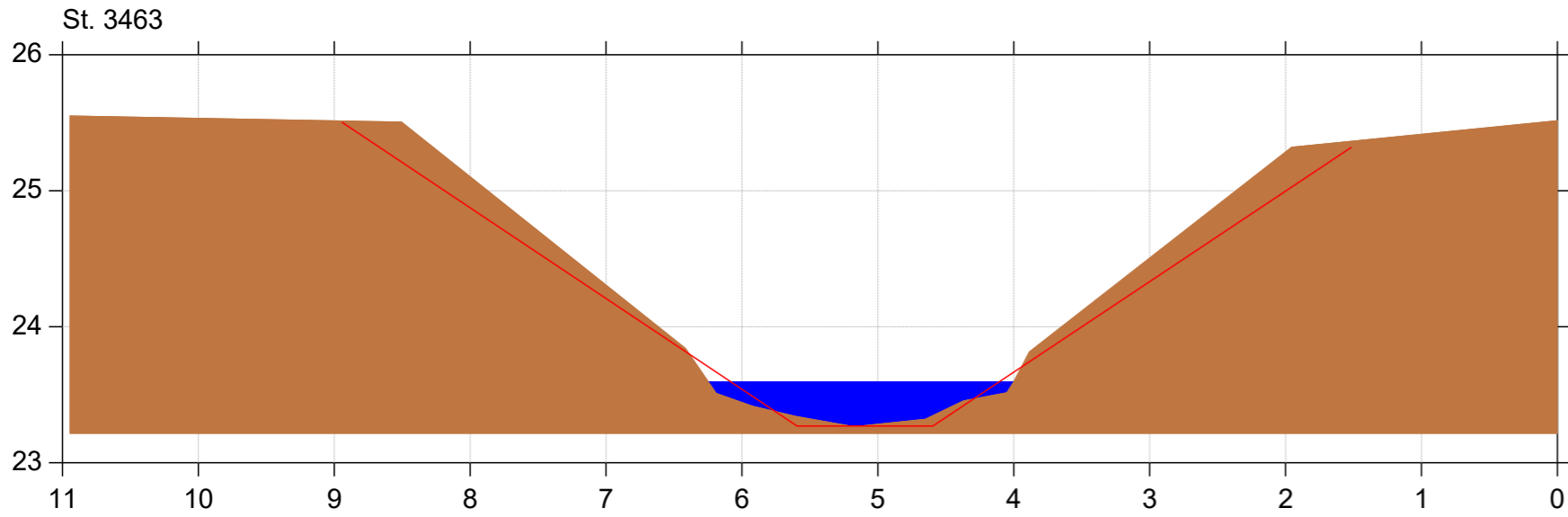
Lodret akse : Kote i m DVR90, skala 1:50

Vandret akse : Afstand i m, skala 1:50



Bilag 4

— Regulativ
— Opmålt profil



Almstrup Bæk

Regulativrevision

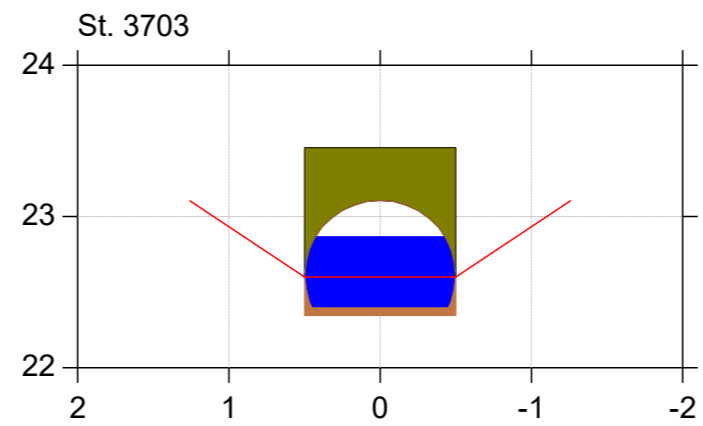
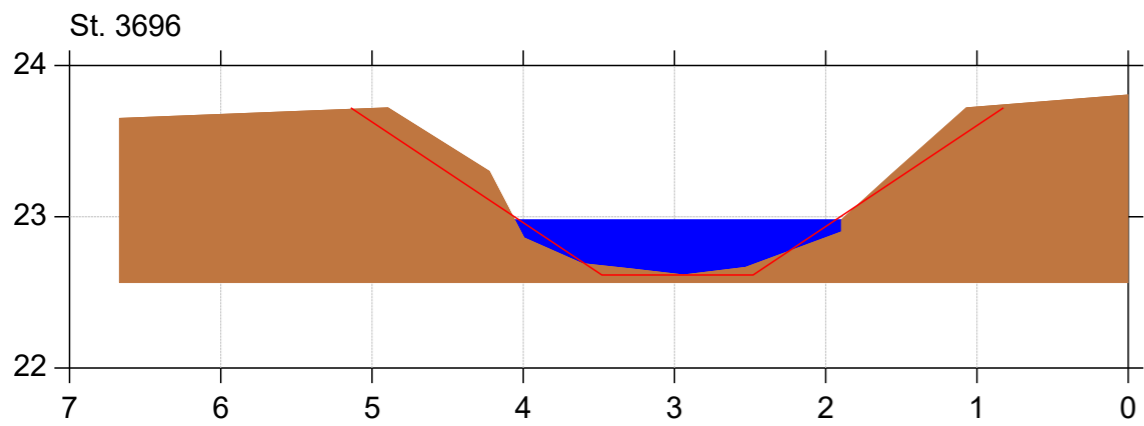
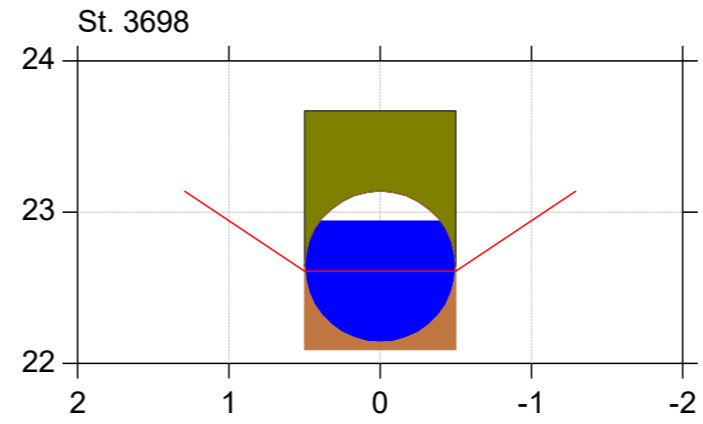
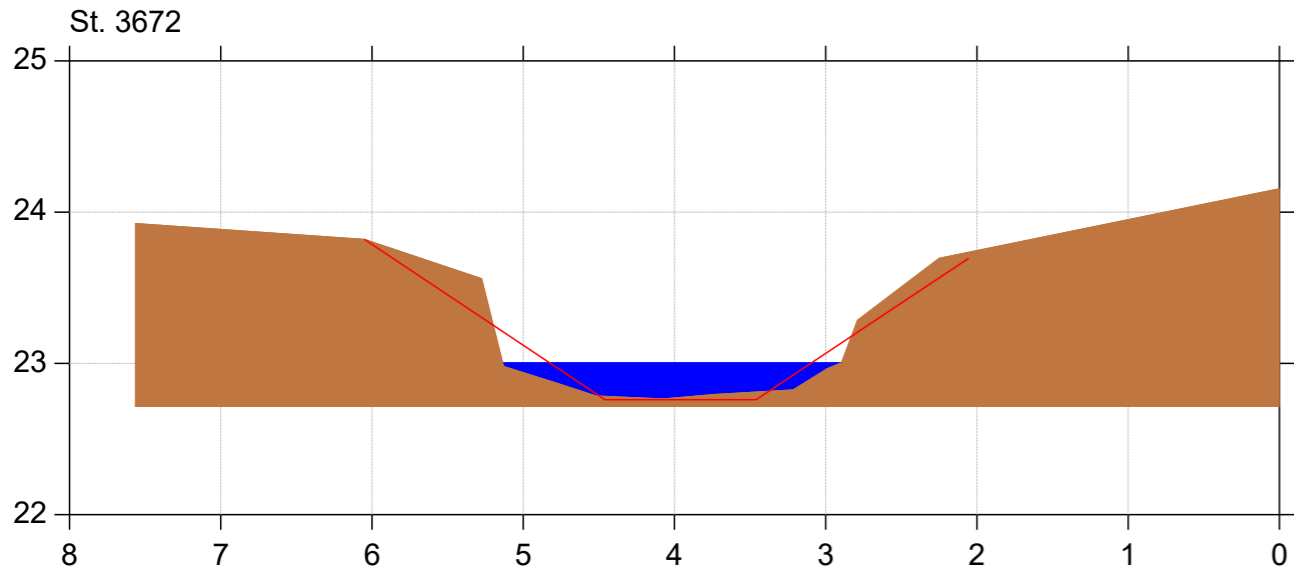
Lodret akse : Kote i m DVR90, skala 1:50

Vandret akse : Afstand i m, skala 1:50



Bilag 4

— Regulativ
■ Opmålt profil



Almstrup Bæk

Regulativrevision

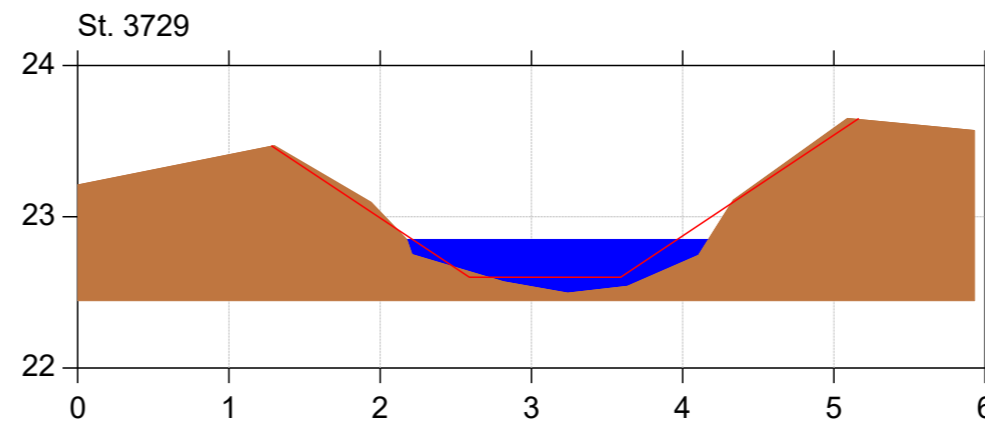
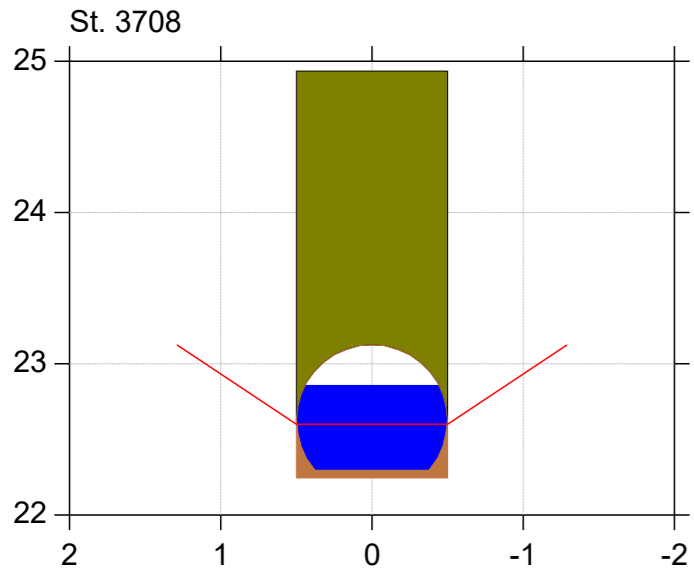
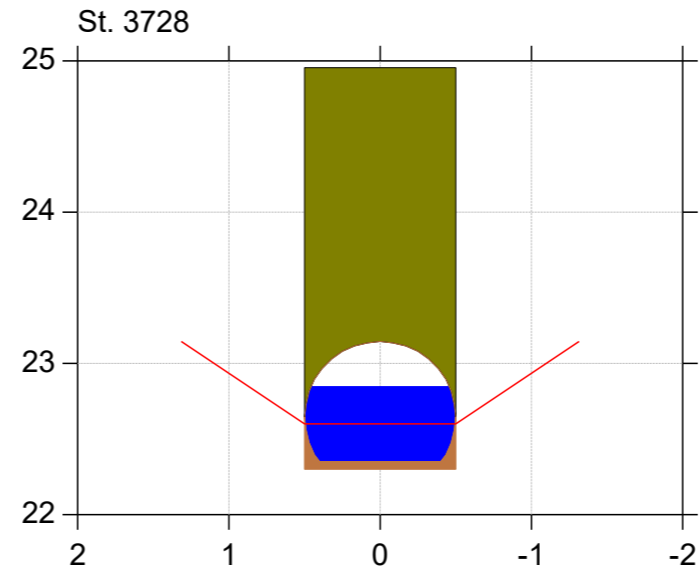
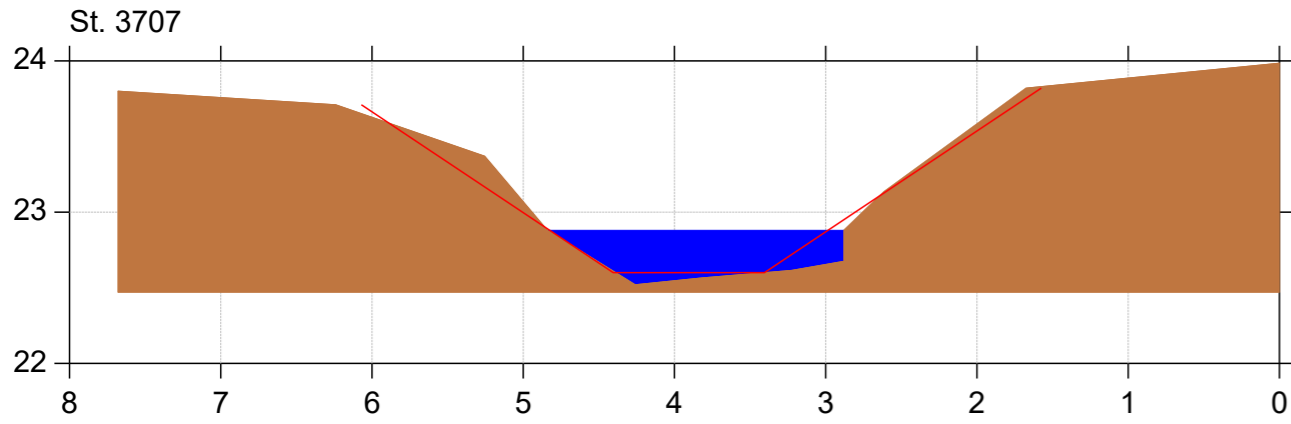
Lodret akse : Kote i m DVR90, skala 1:50

Vandret akse : Afstand i m, skala 1:50



Bilag 4

— Regulativ
■ Opmålt profil



Almstrup Bæk

Regulativrevision

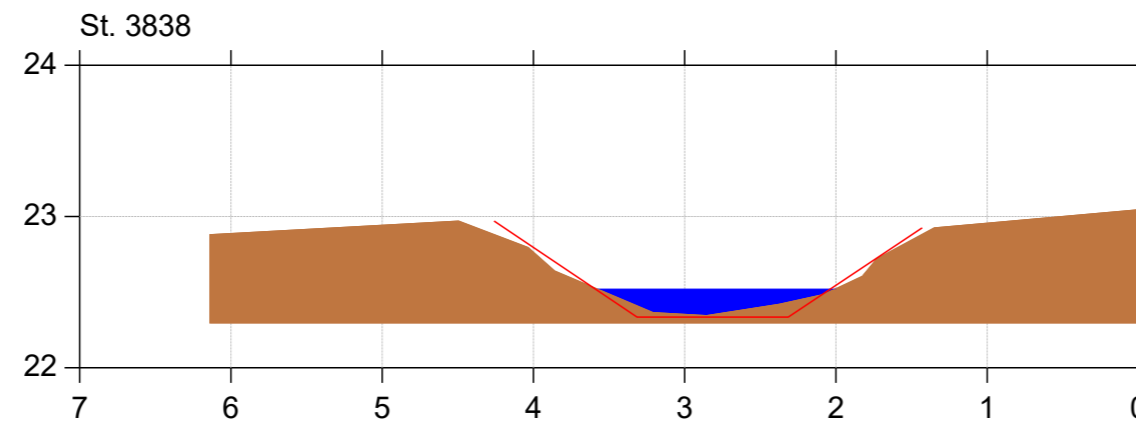
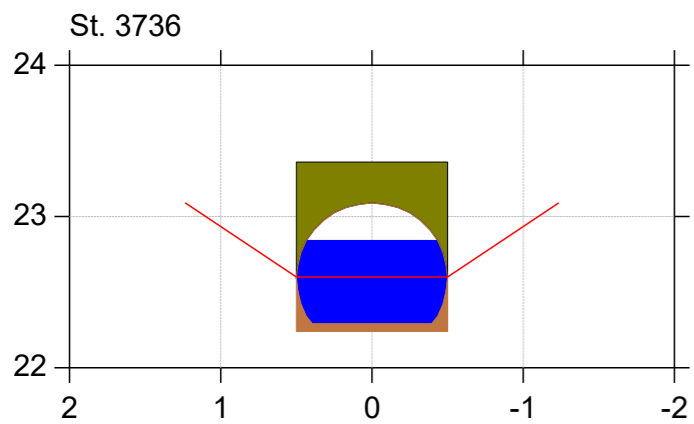
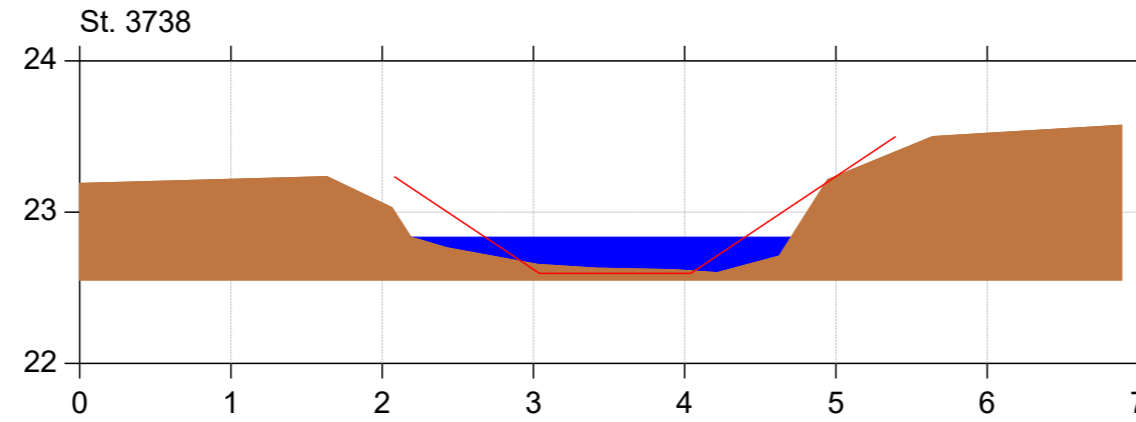
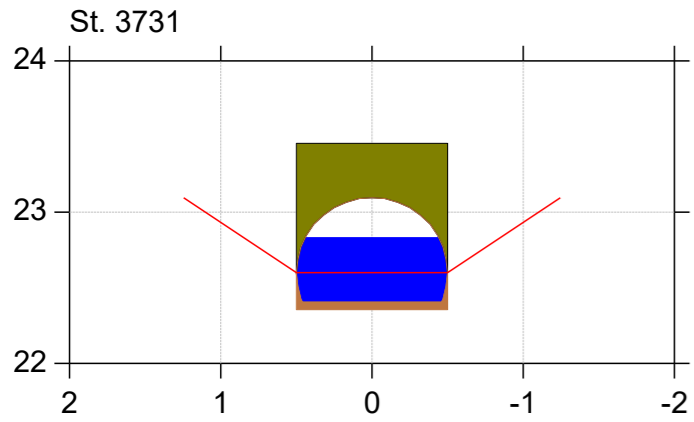
Lodret akse : Kote i m DVR90, skala 1:50

Vandret akse : Afstand i m, skala 1:50



Bilag 4

— Regulativ
■ Opmålt profil



Almstrup Bæk

Regulativrevision

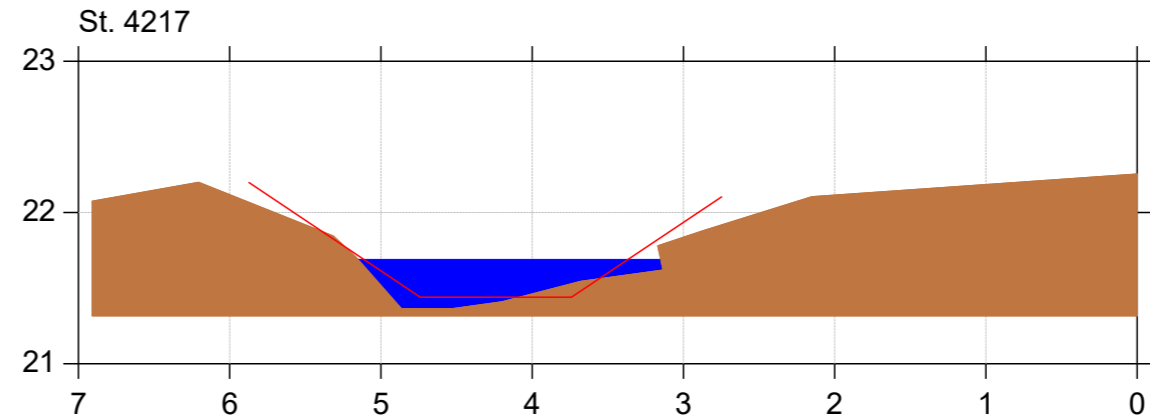
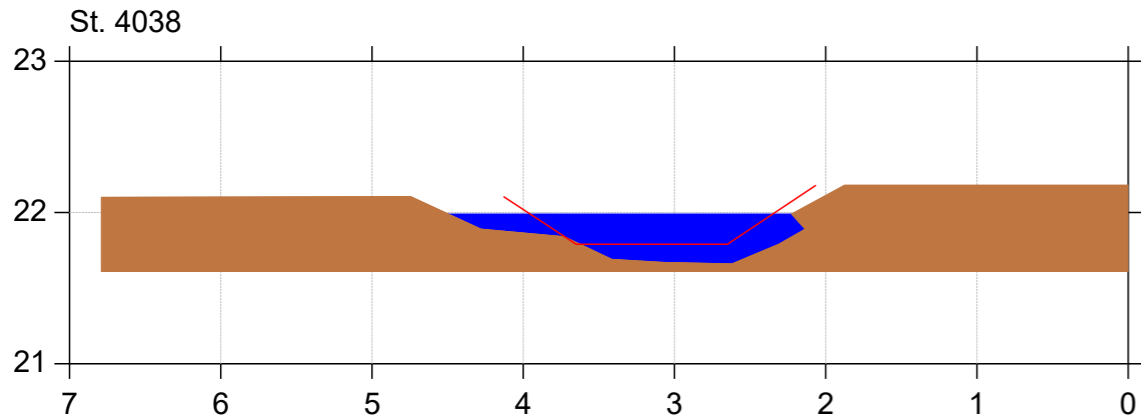
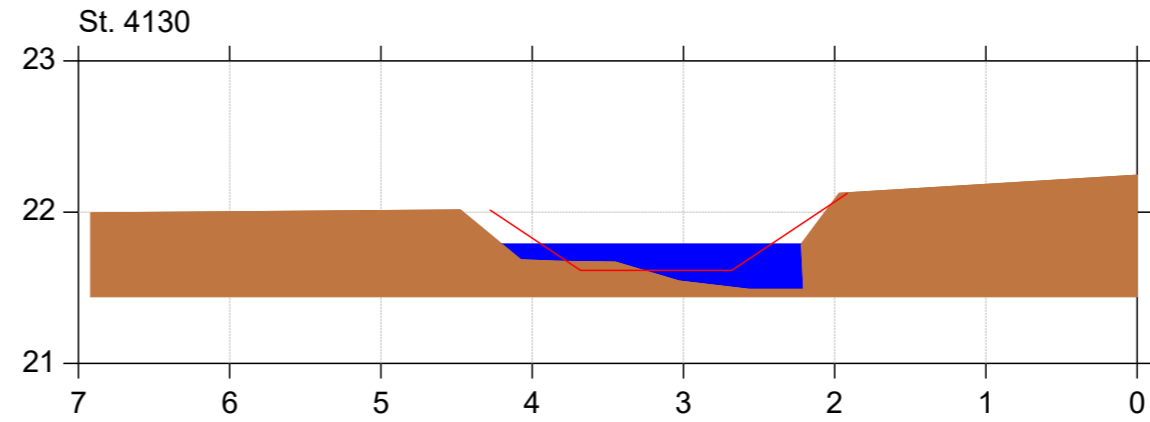
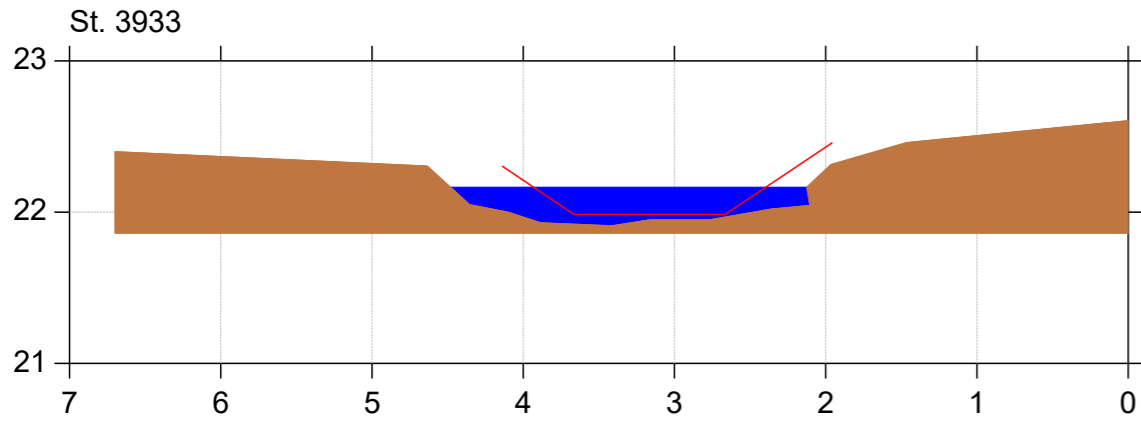
Lodret akse : Kote i m DVR90, skala 1:50

Vandret akse : Afstand i m, skala 1:50



Bilag 4

— Regulativ
■ Opmålt profil



Almstrup Bæk

Regulativrevision

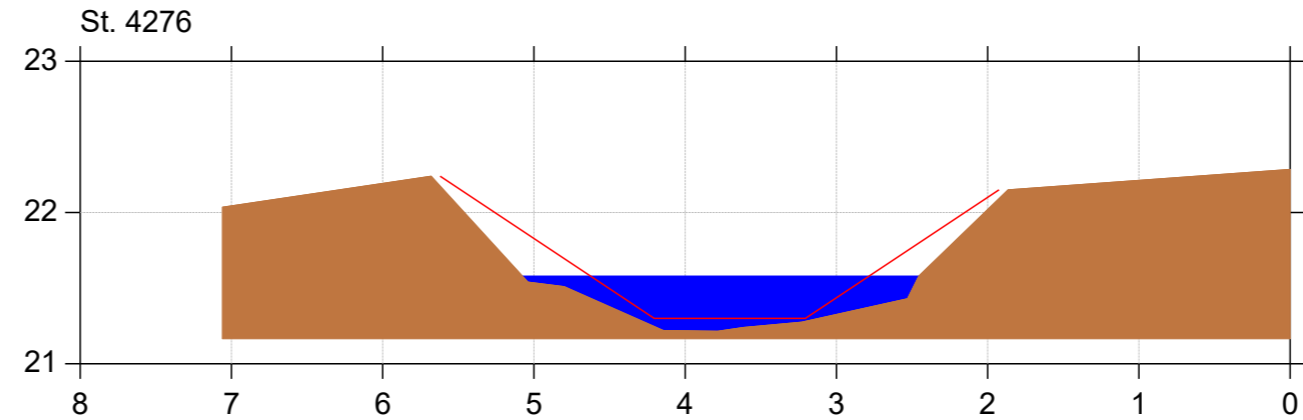
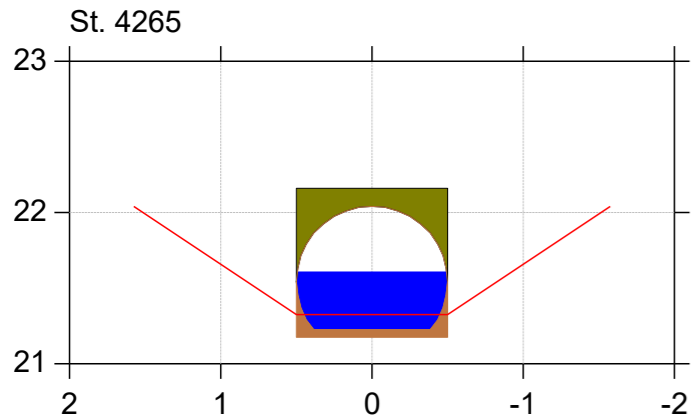
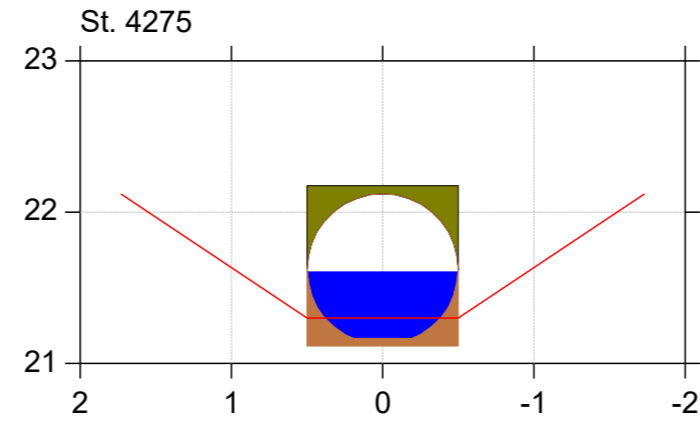
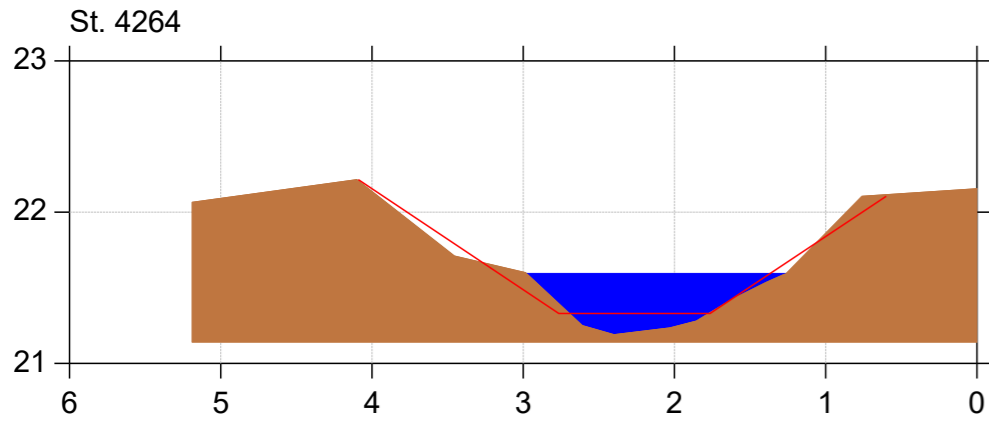
Lodret akse : Kote i m DVR90, skala 1:50

Vandret akse : Afstand i m, skala 1:50



Bilag 4

— Regulativ
■ Opmålt profil



Almstrup Bæk

Regulativrevision

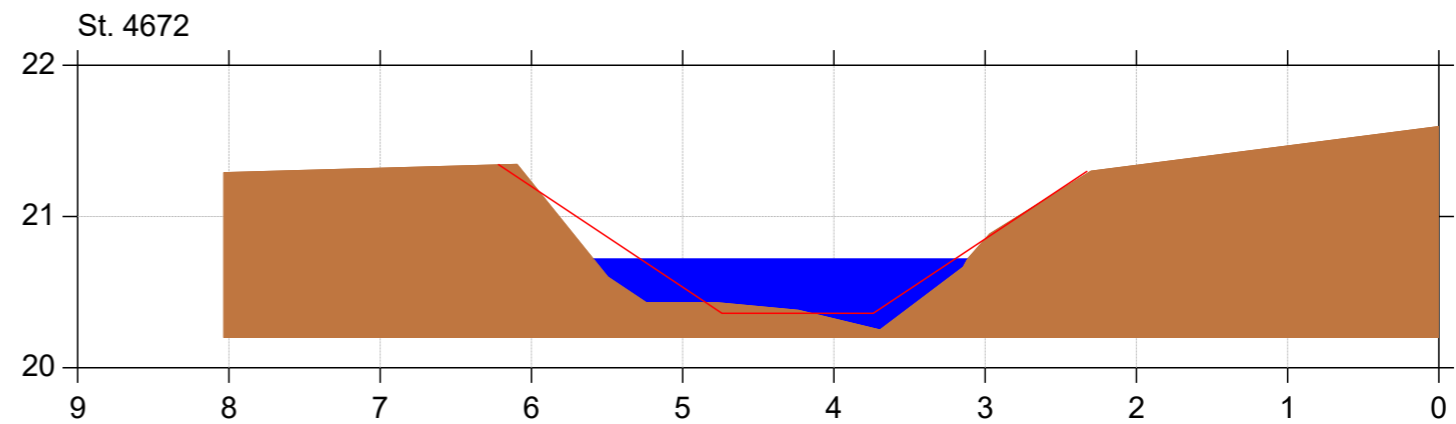
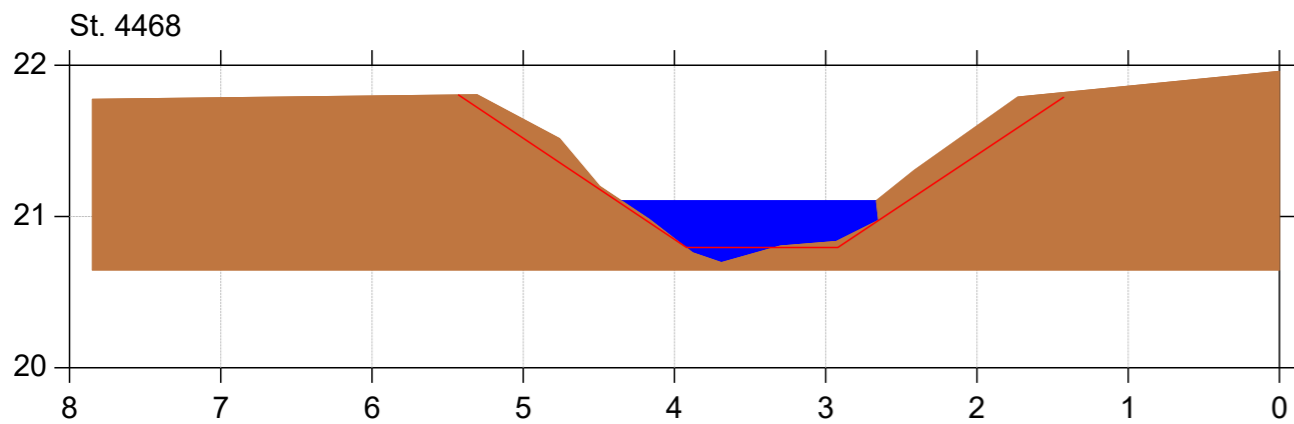
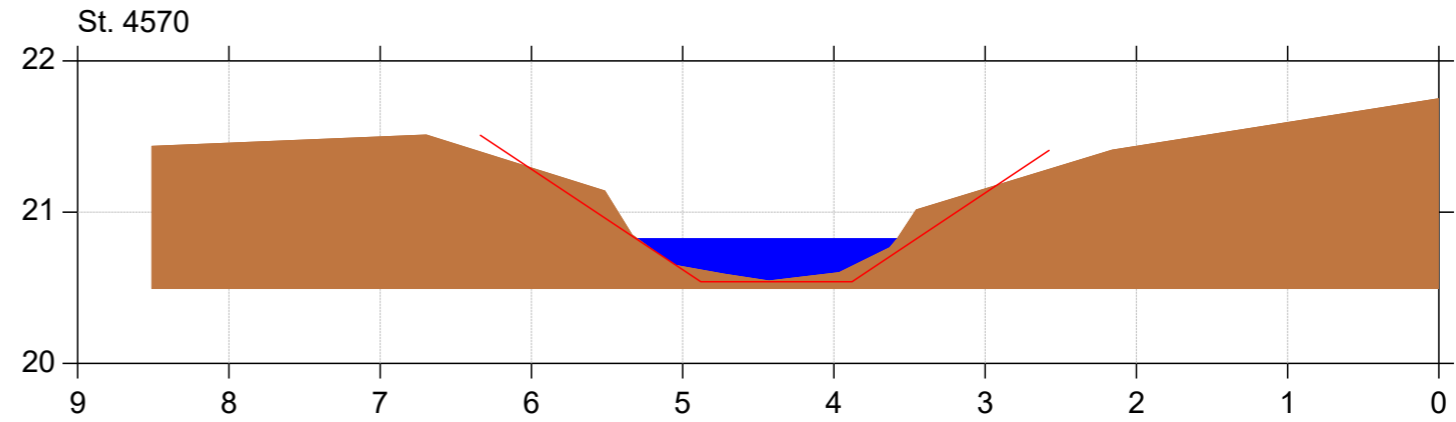
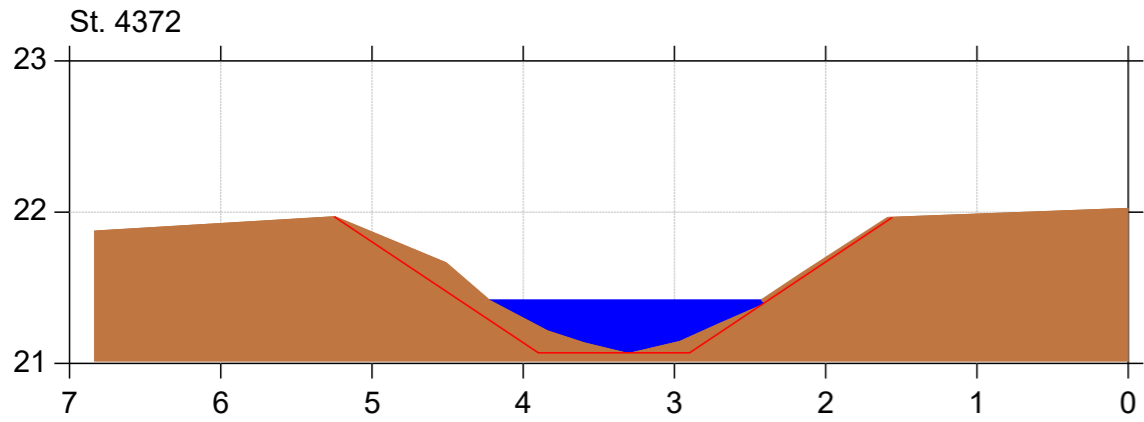
Lodret akse : Kote i m DVR90, skala 1:50

Vandret akse : Afstand i m, skala 1:50



Bilag 4

— Regulativ
■ Opmålt profil



Almstrup Bæk

Regulativrevision

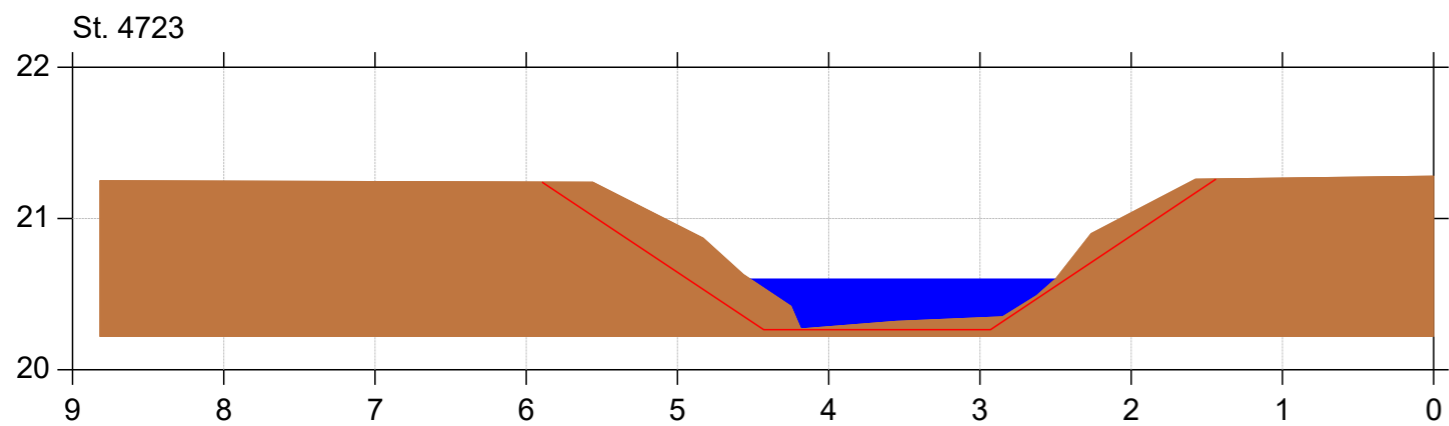
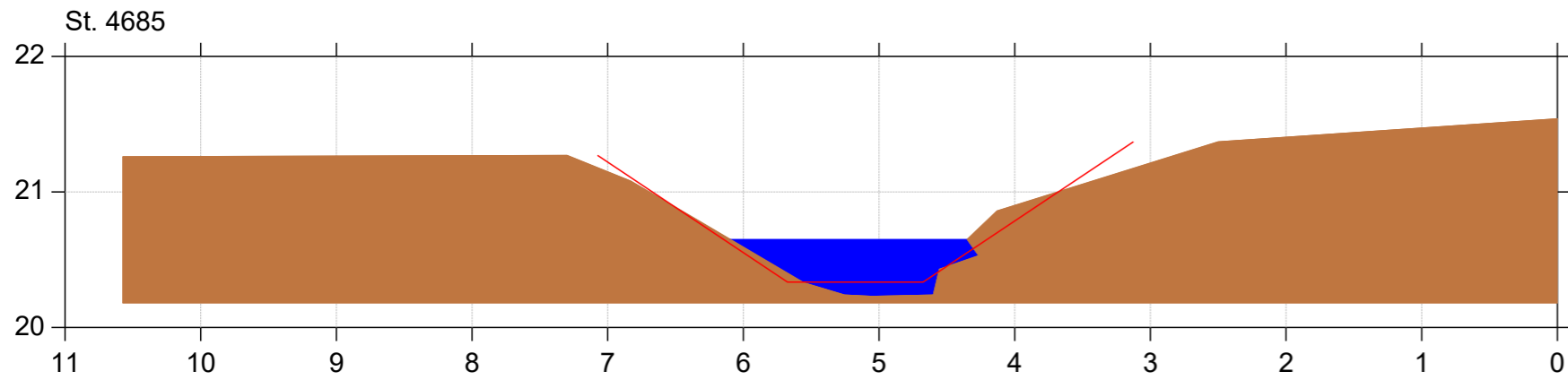
Lodret akse : Kote i m DVR90, skala 1:50

Vandret akse : Afstand i m, skala 1:50



Bilag 4

— Regulativ
— Opmålt profil



Almstrup Bæk

Regulativrevision

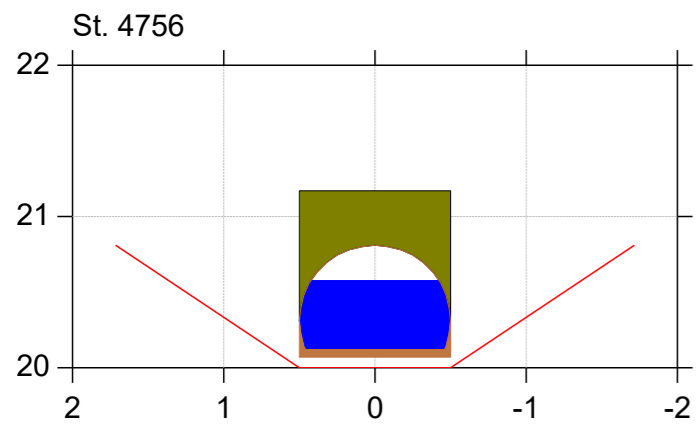
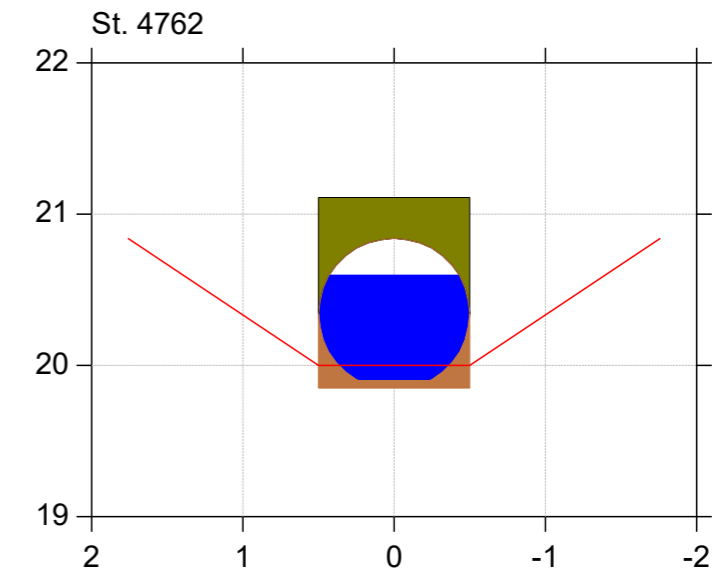
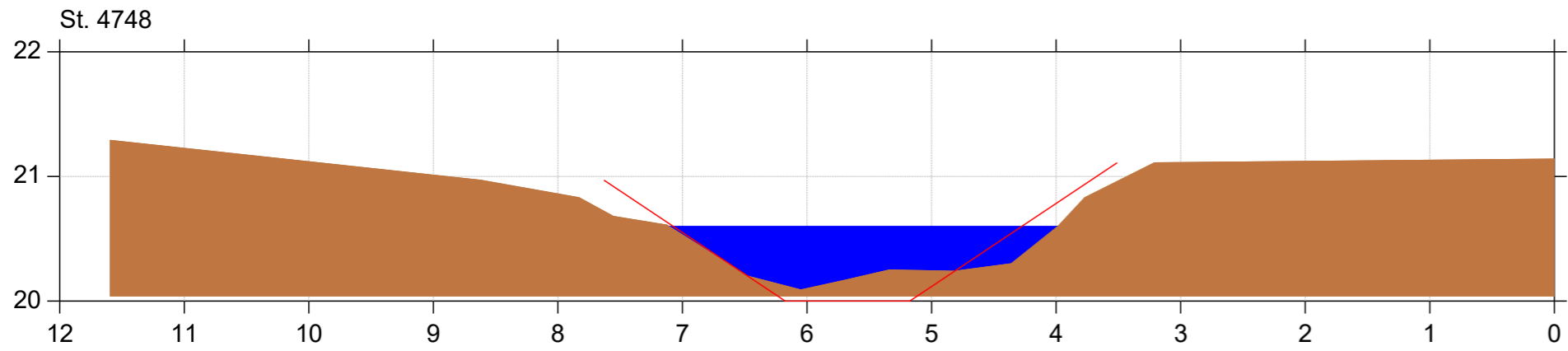
Lodret akse : Kote i m DVR90, skala 1:50

Vandret akse : Afstand i m, skala 1:50



Bilag 4

— Regulativ
■ Opmålt profil



Almstrup Bæk

Regulativrevision

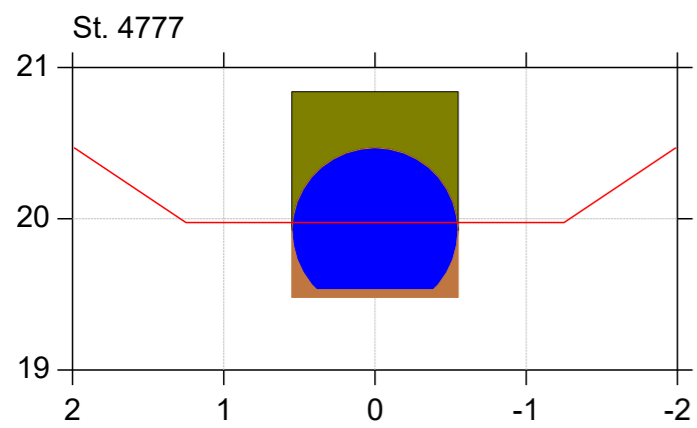
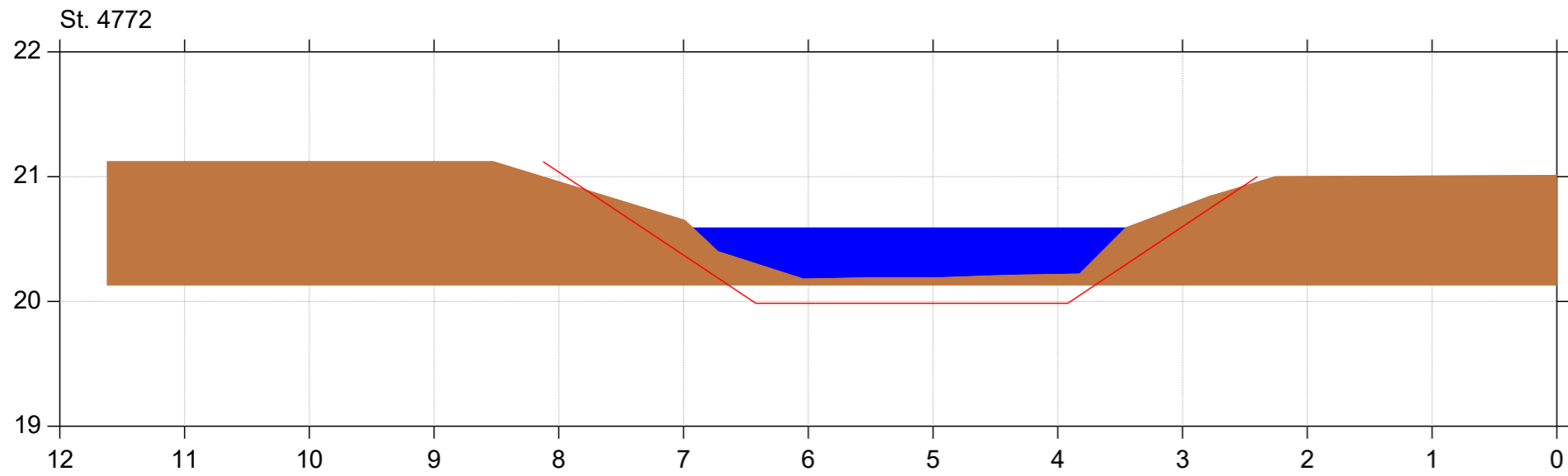
Lodret akse : Kote i m DVR90, skala 1:50

Vandret akse : Afstand i m, skala 1:50



Bilag 4

— Regulativ
■ Opmålt profil



Almstrup Bæk

Regulativrevision

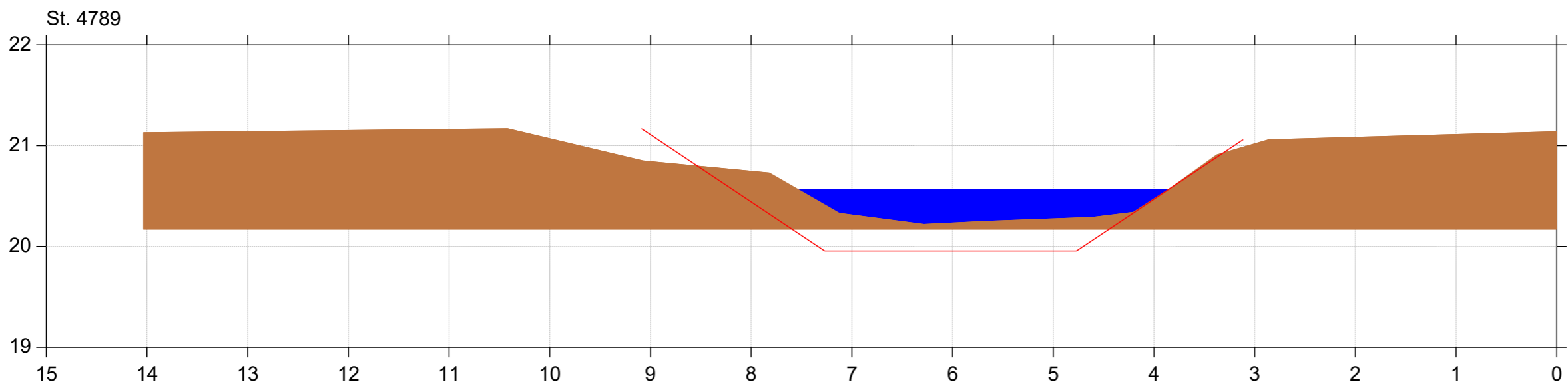
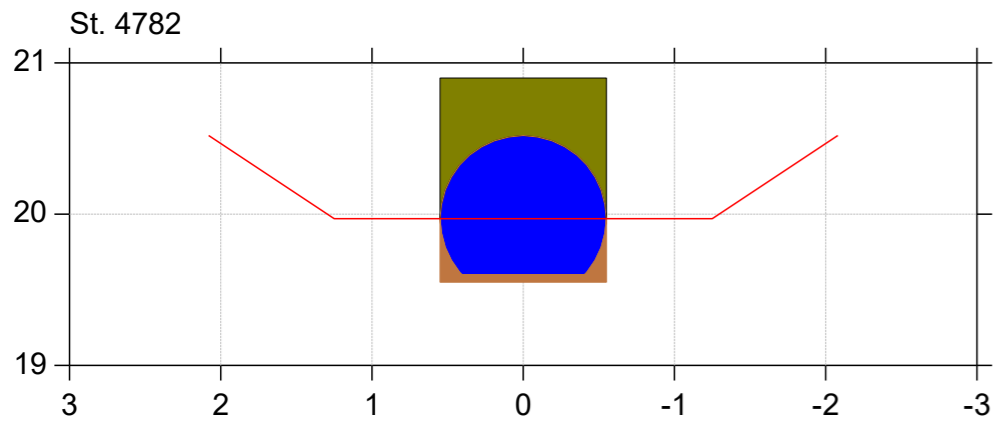
Lodret akse : Kote i m DVR90, skala 1:50

Vandret akse : Afstand i m, skala 1:50



Bilag 4

— Regulativ
■ Opmålt profil



Almstrup Bæk

Regulativrevision

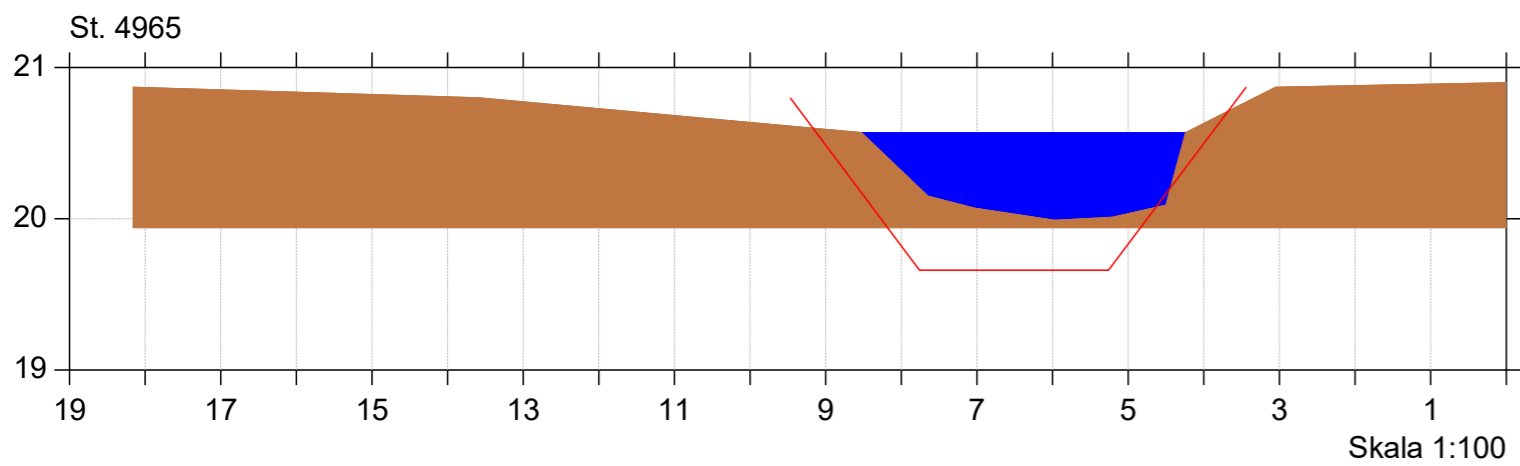
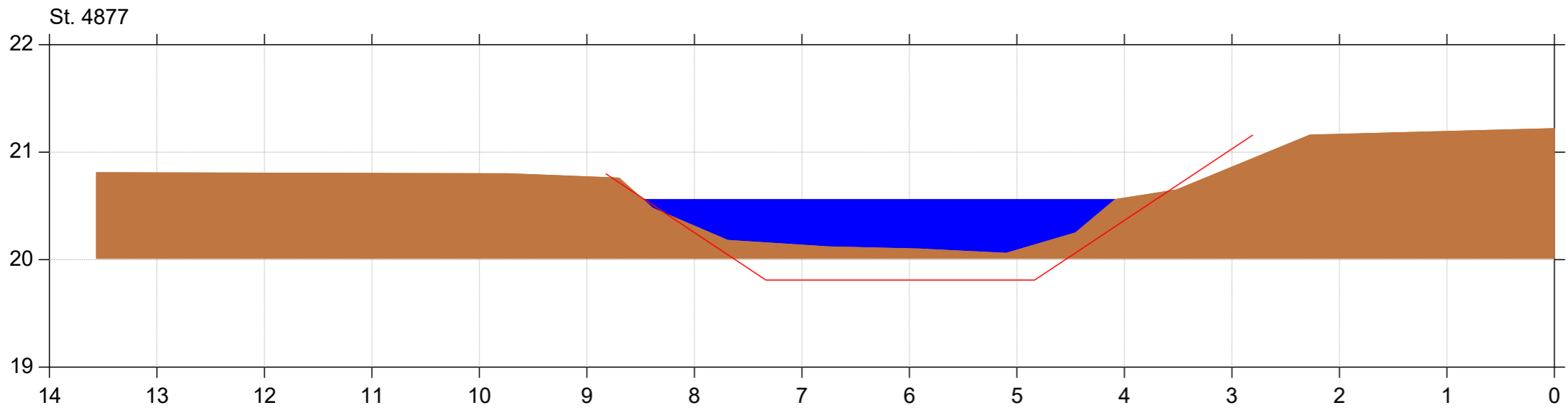
Lodret akse : Kote i m DVR90, skala 1:50

Vandret akse : Afstand i m, skala 1:50



Bilag 4

— Regulativ
■ Opmålt profil



Almstrup Bæk

Regulativrevision

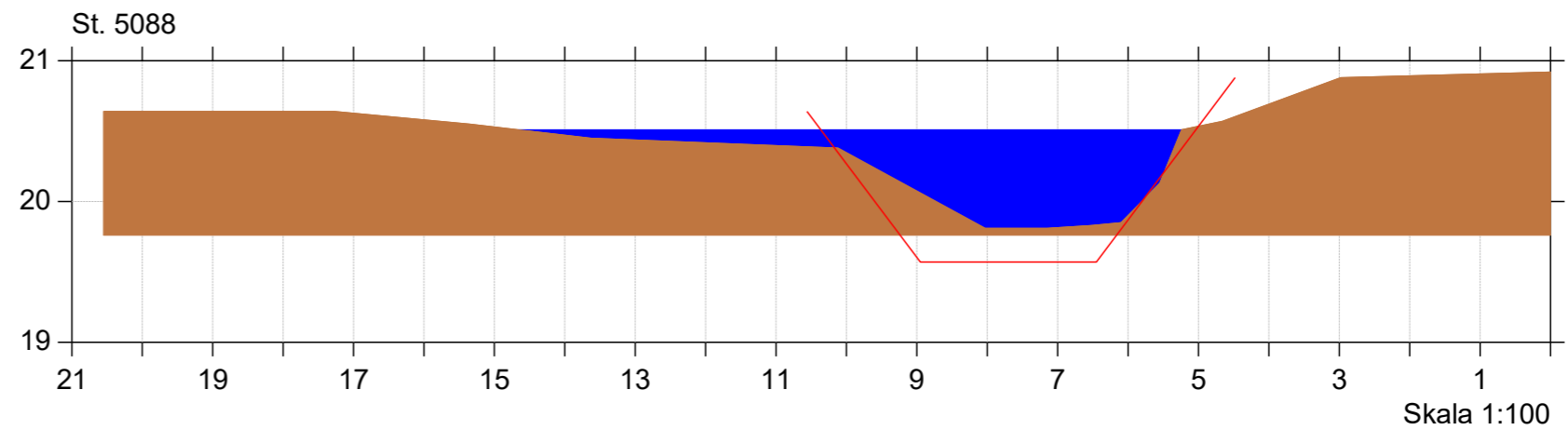
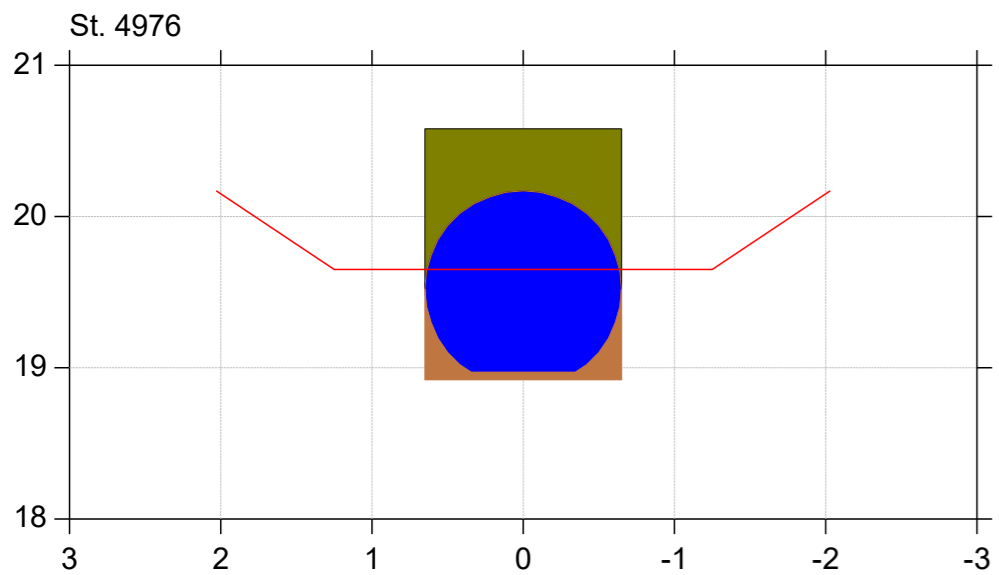
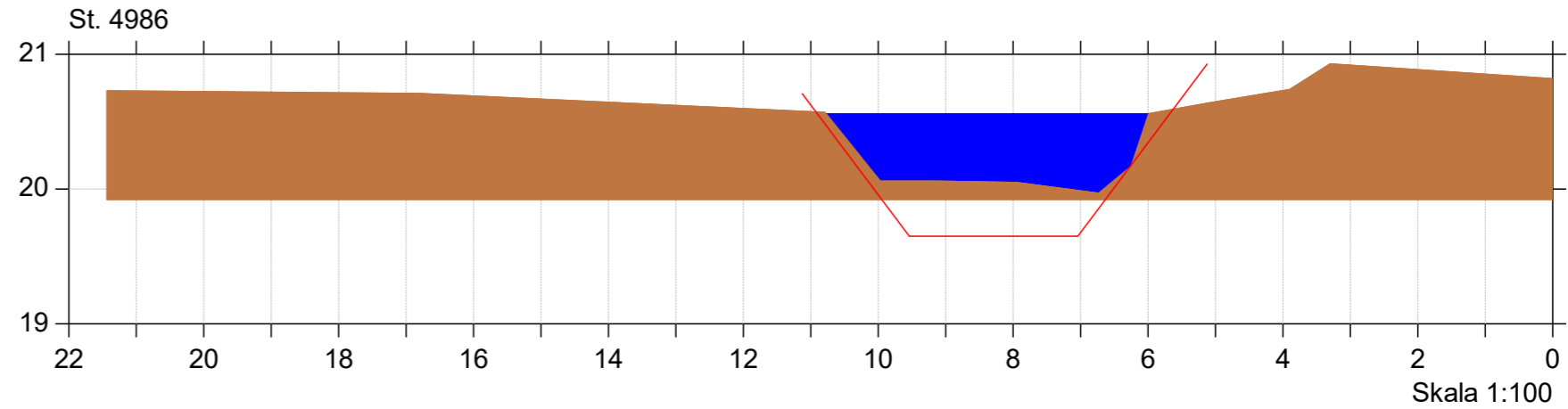
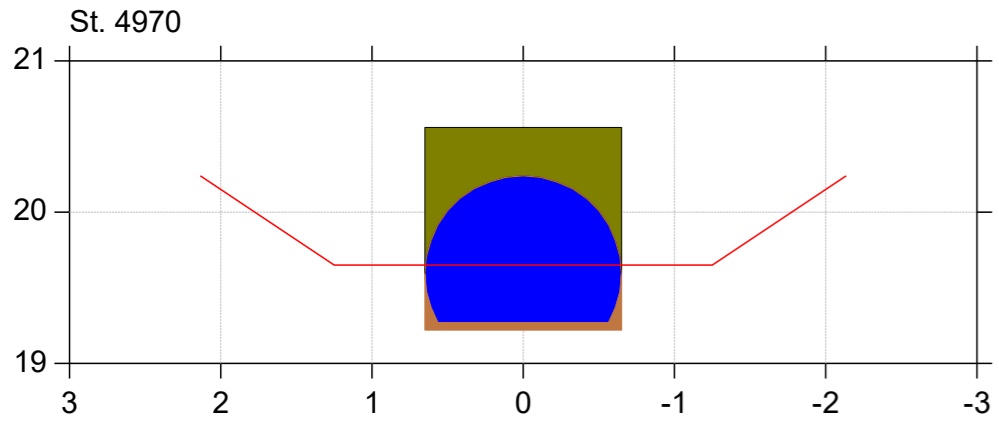
Lodret akse : Kote i m DVR90, skala 1:50

Vandret akse : Afstand i m, skala 1:50



Bilag 4

— Regulativ
■ Opmålt profil



Almstrup Bæk

Regulativrevision

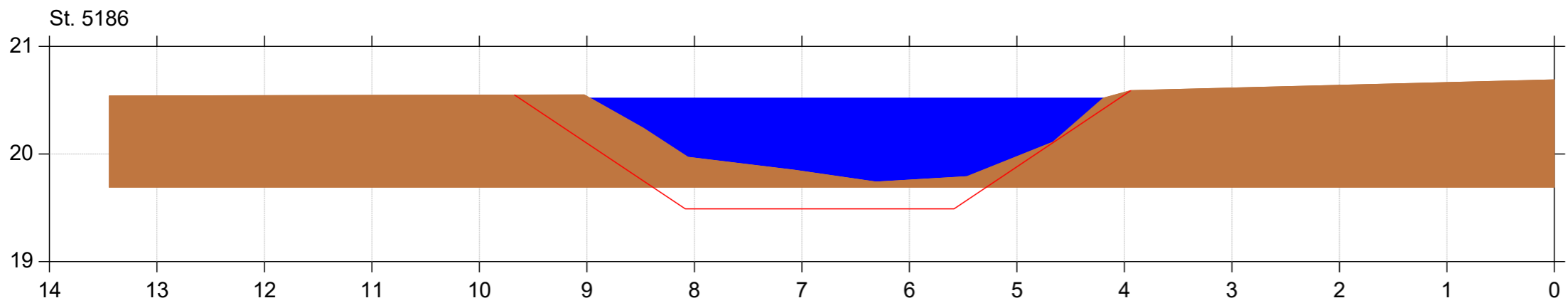
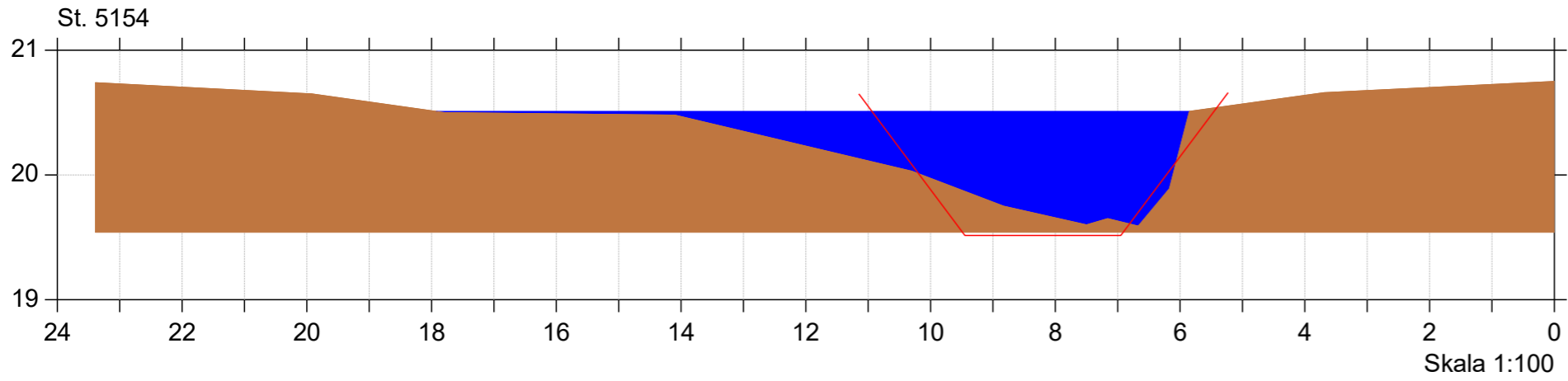
Lodret akse : Kote i m DVR90, skala 1:50

Vandret akse : Afstand i m, skala 1:50



Bilag 4

— Regulativ
■ Opmålt profil



Almstrup Bæk

Regulativrevision

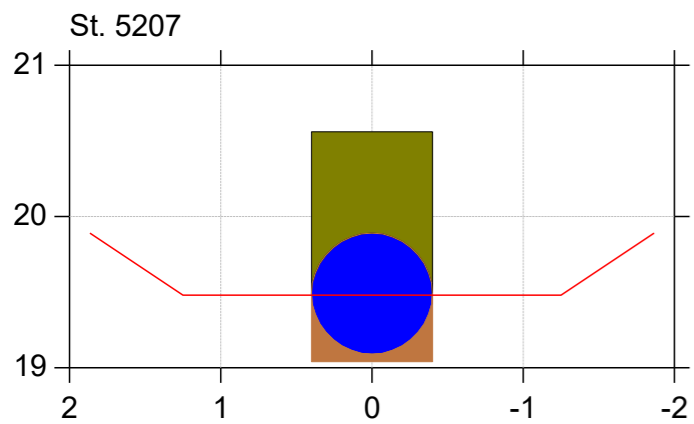
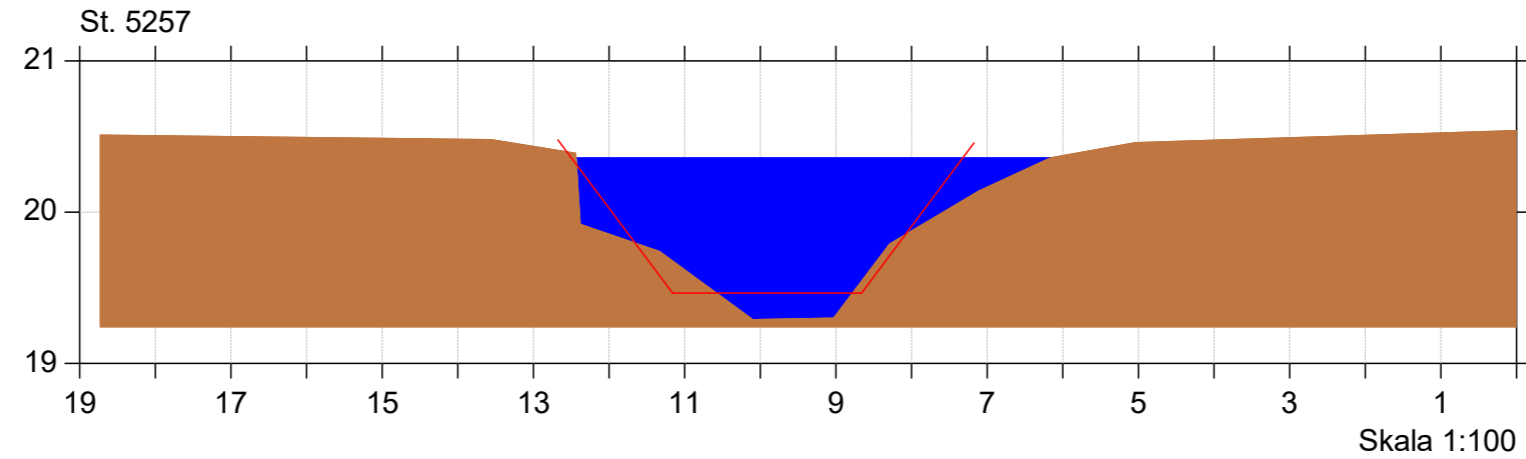
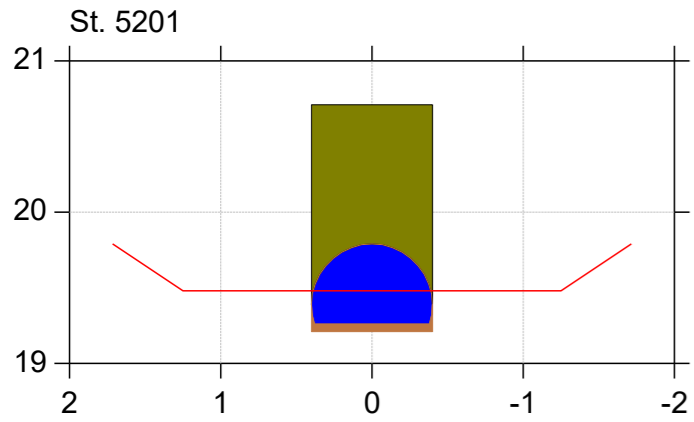
Lodret akse : Kote i m DVR90, skala 1:50

Vandret akse : Afstand i m, skala 1:50



Bilag 4

— Regulativ
■ Opmålt profil



Almstrup Bæk

Regulativrevision

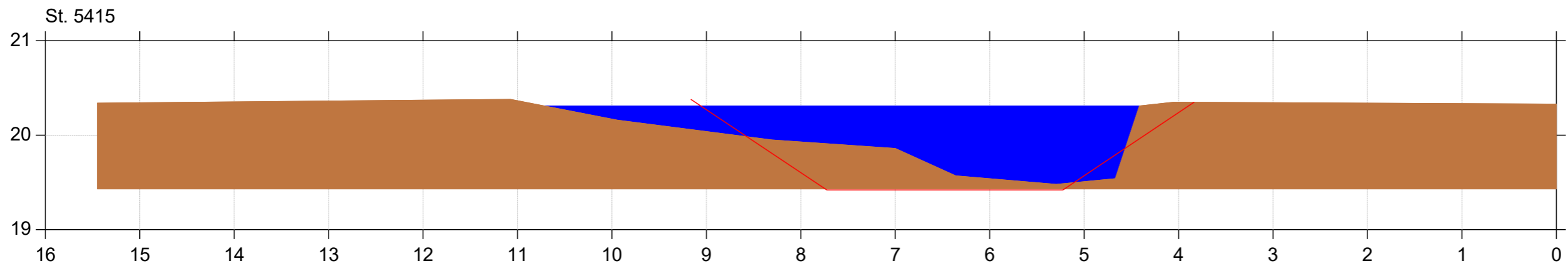
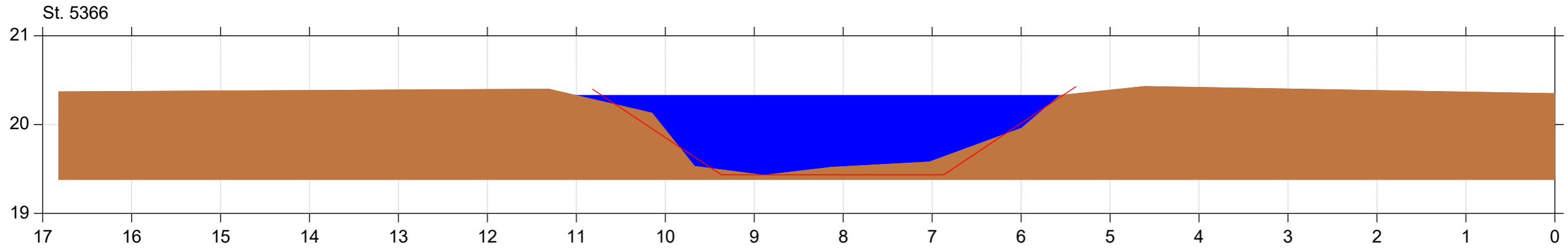
Lodret akse : Kote i m DVR90, skala 1:50

Vandret akse : Afstand i m, skala 1:50



Bilag 4

— Regulativ
■ Opmålt profil



Almstrup Bæk

Regulativrevision

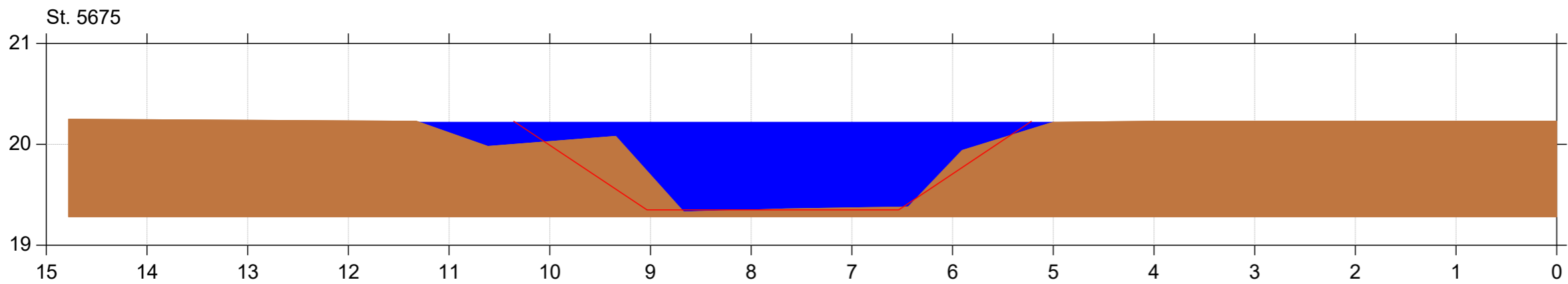
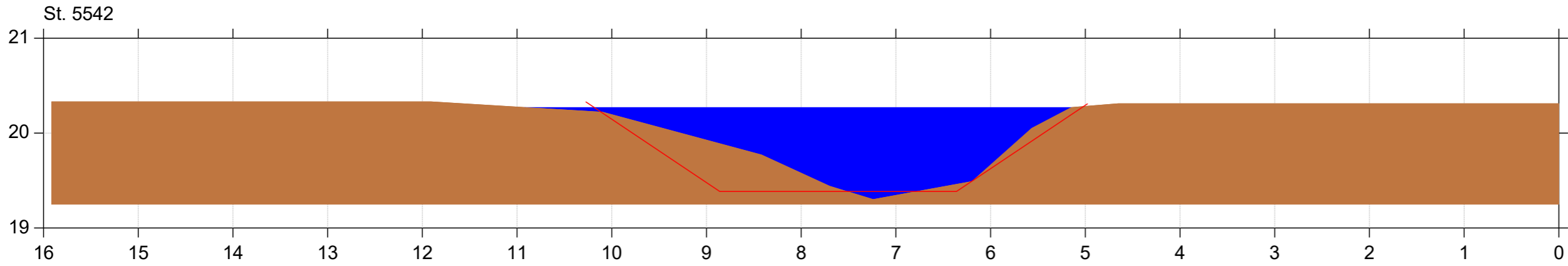
Lodret akse : Kote i m DVR90, skala 1:50

Vandret akse : Afstand i m, skala 1:50



Bilag 4

— Regulativ
■ Opmålt profil



Almstrup Bæk

Regulativrevision

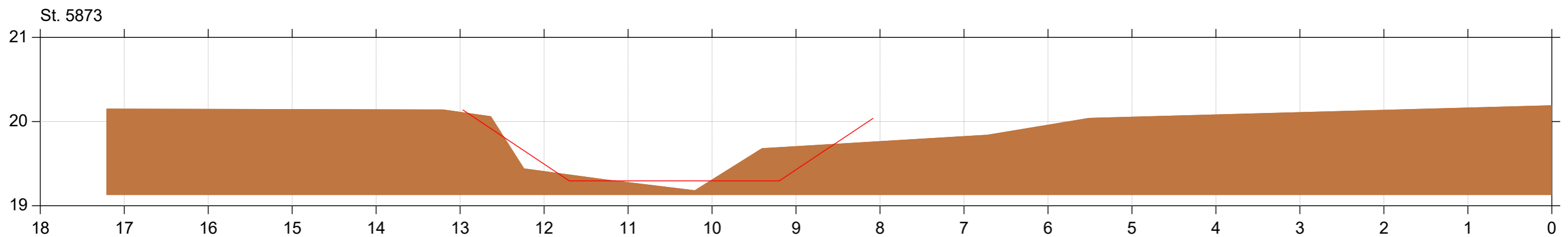
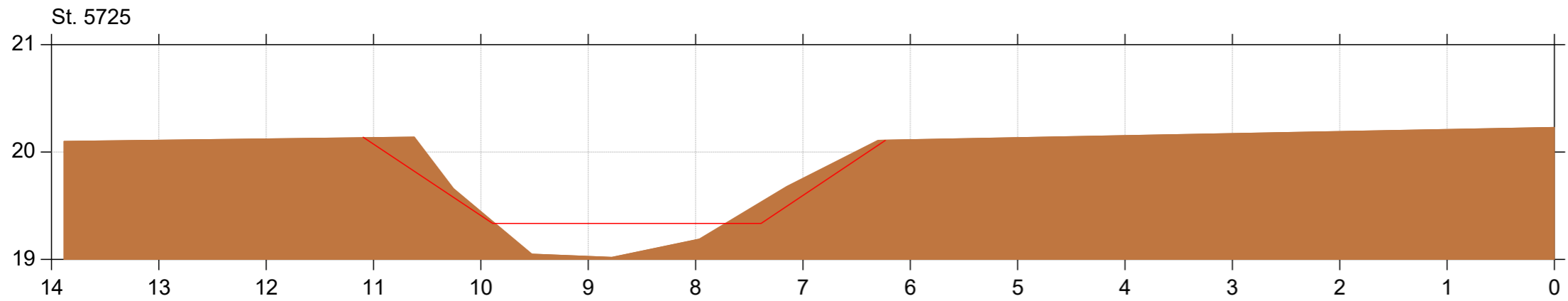
Lodret akse : Kote i m DVR90, skala 1:50

Vandret akse : Afstand i m, skala 1:50



Bilag 4

— Regulativ
■ Opmålt profil



Almstrup Bæk

Regulativrevision

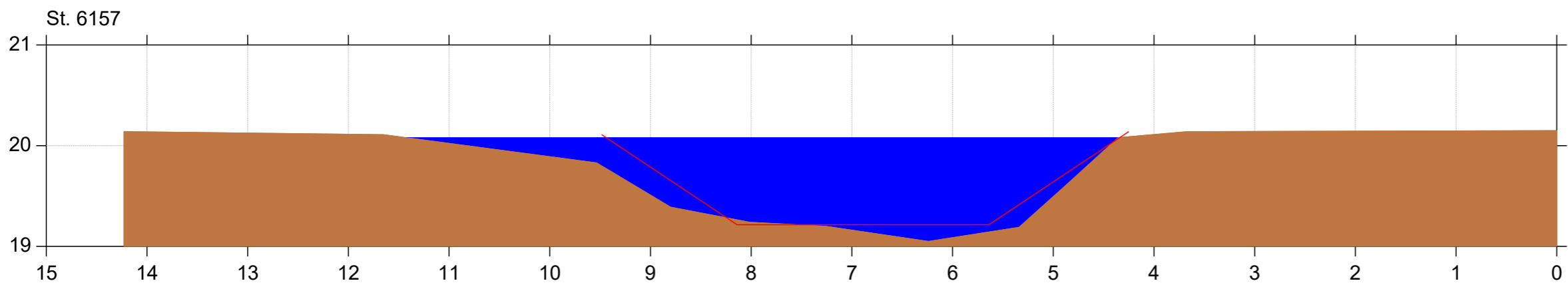
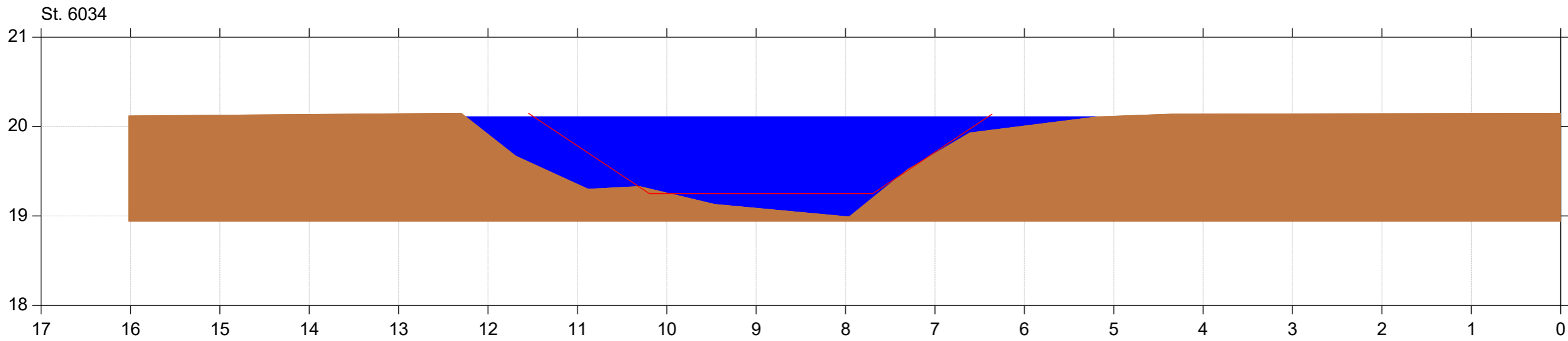
Lodret akse : Kote i m DVR90, skala 1:50

Vandret akse : Afstand i m, skala 1:50



Bilag 4

— Regulativ
■ Opmålt profil



Almstrup Bæk

Regulativrevision

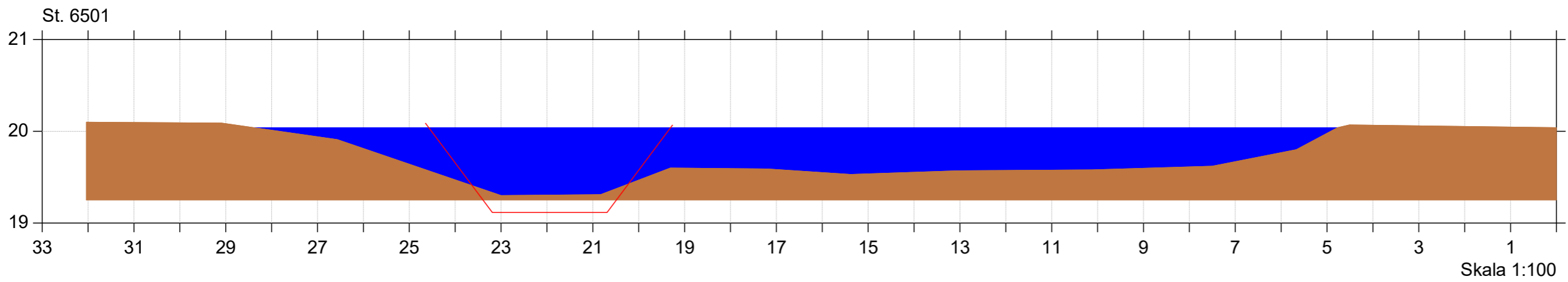
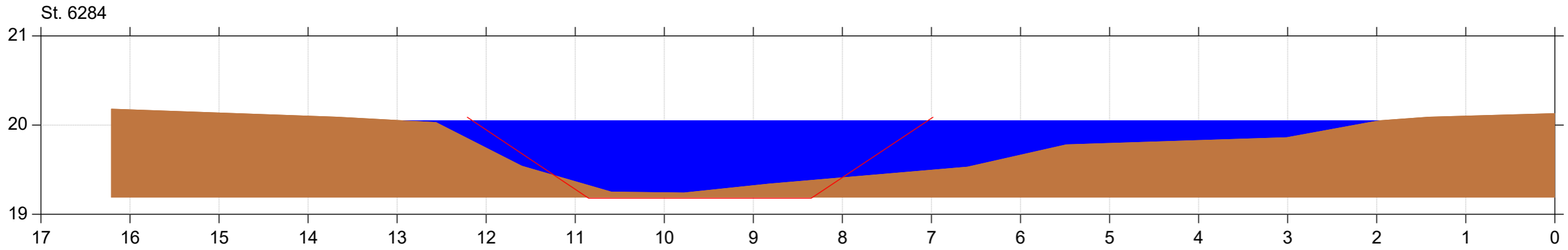
Lodret akse : Kote i m DVR90, skala 1:50

Vandret akse : Afstand i m, skala 1:50



Bilag 4

— Regulativ
■ Opmålt profil



Almstrup Bæk

Regulativrevision

Lodret akse : Kote i m DVR90, skala 1:50

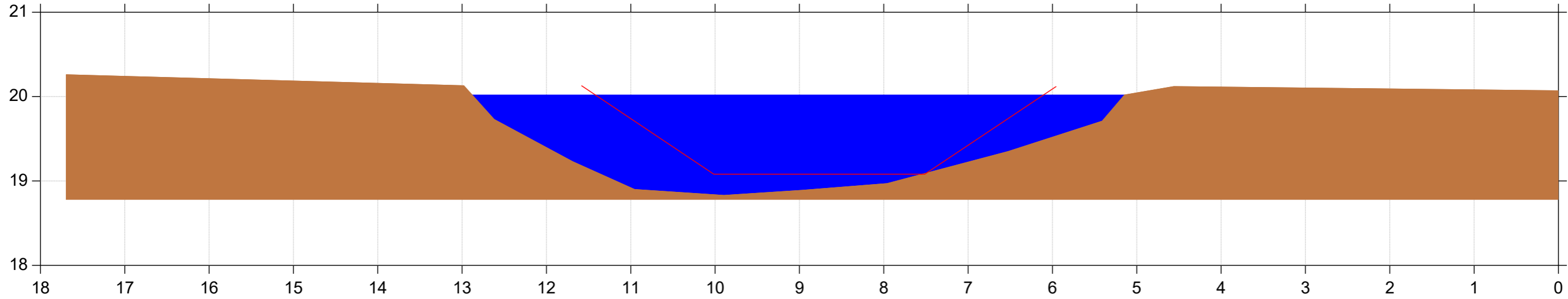
Vandret akse : Afstand i m, skala 1:50



Bilag 4

— Regulativ
■ Opmålt profil

St. 6627



St. 6634

