

# Almstrup Kanal

## Regulativrevision

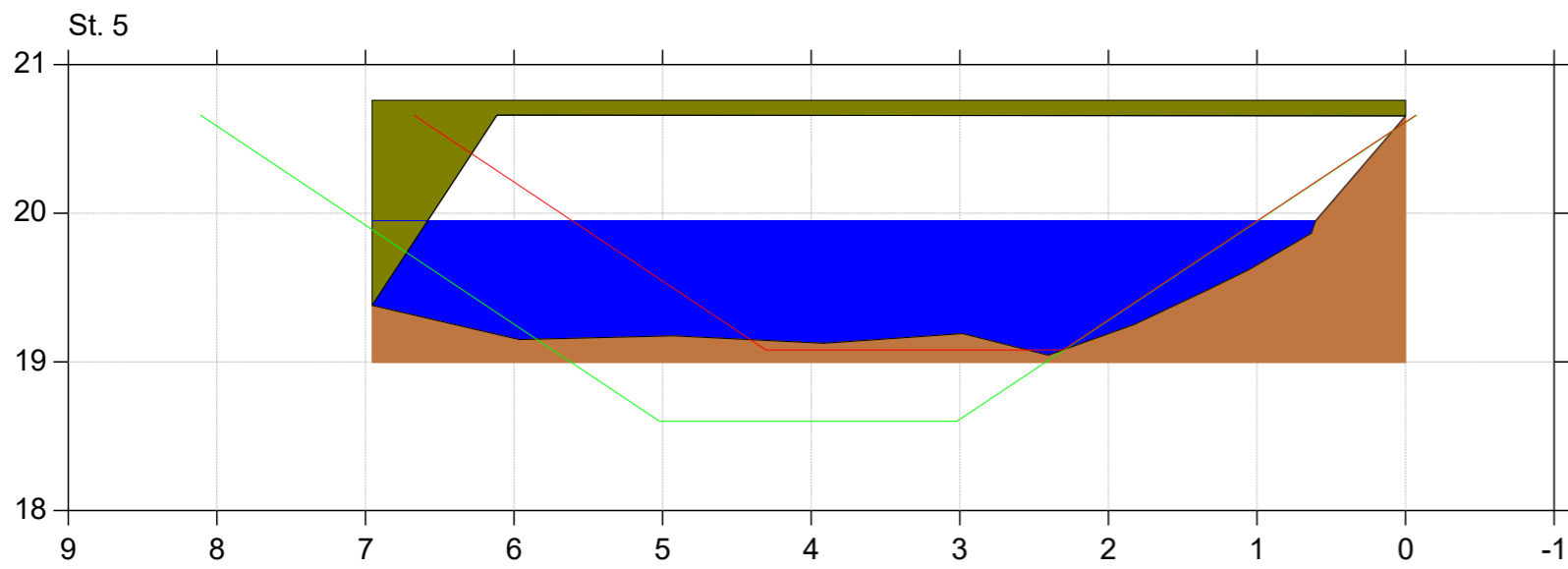
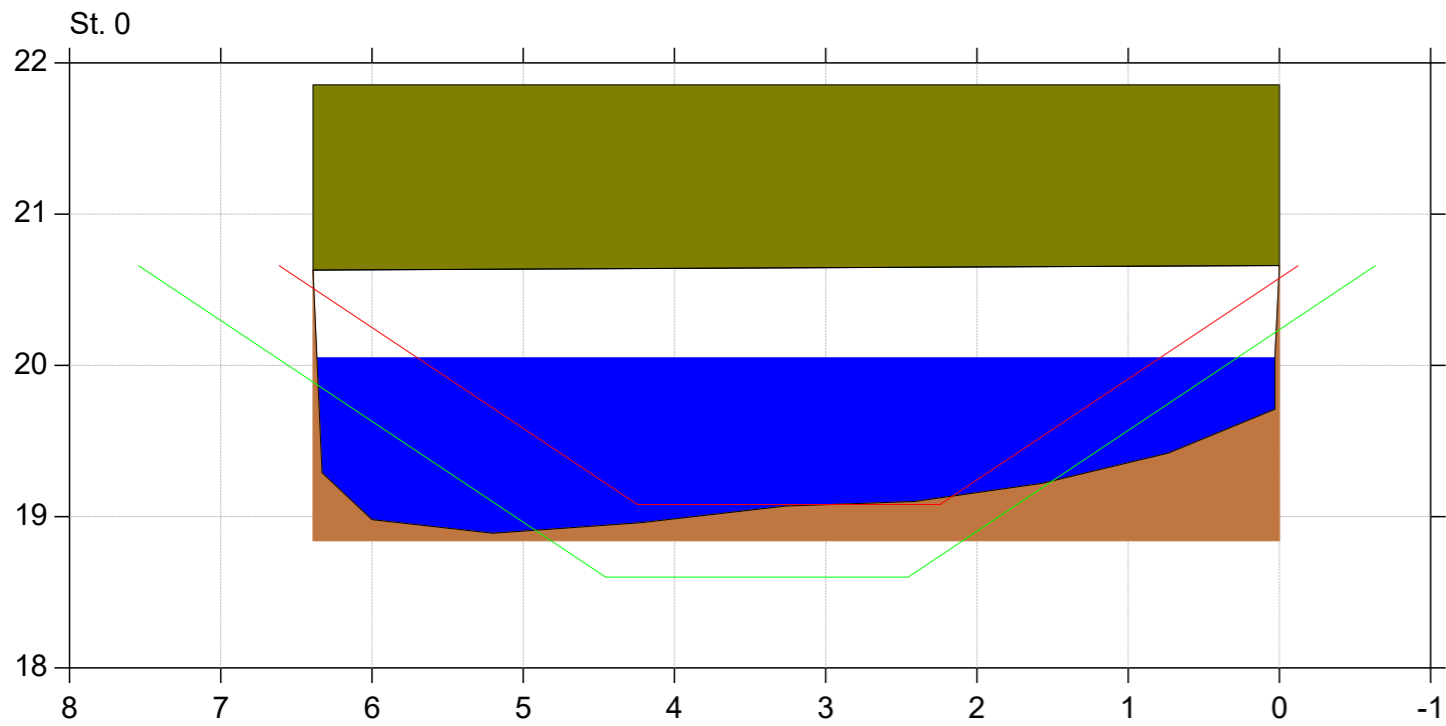
Lodret akse : Kote i m DVR90, skala 1:50

Vandret akse : Afstand i m, skala 1:50

- Almstrup Kanal Regulativ
- Tidligere regulativ
- Almstrup Kanal opmålt juni 2020



Bilag 6.1



# Almstrup Kanal

## Regulativrevision

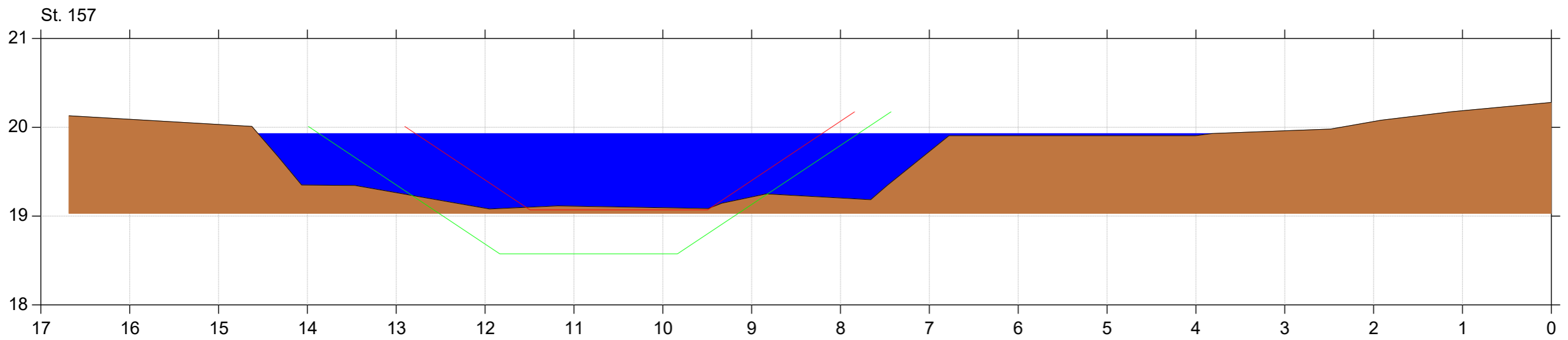
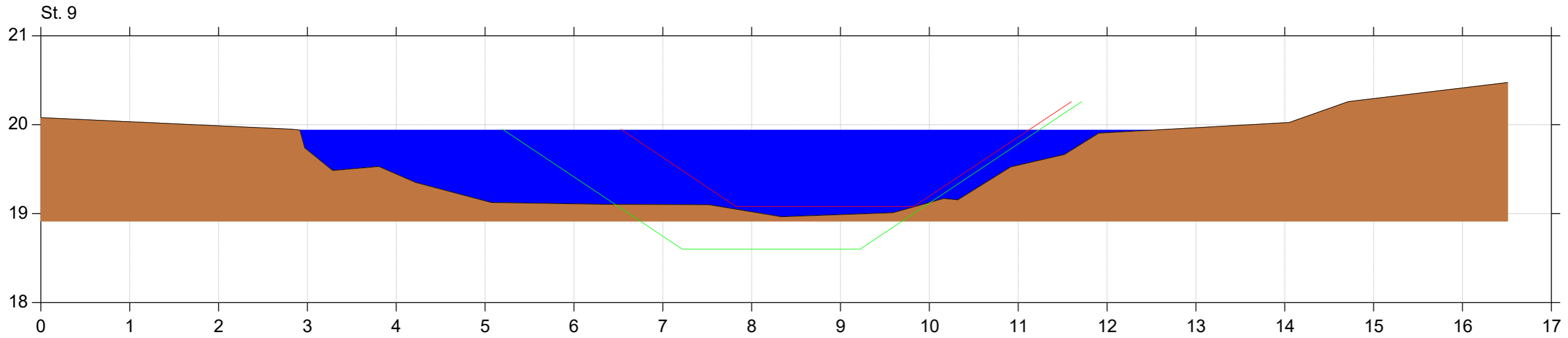
Lodret akse : Kote i m DVR90, skala 1:50

Vandret akse : Afstand i m, skala 1:50



Bilag 6.1

- Almstrup Kanal Regulativ
- Tidligere regulativ
- Almstrup Kanal opmålt juni 2020



# Almstrup Kanal

## Regulativrevision

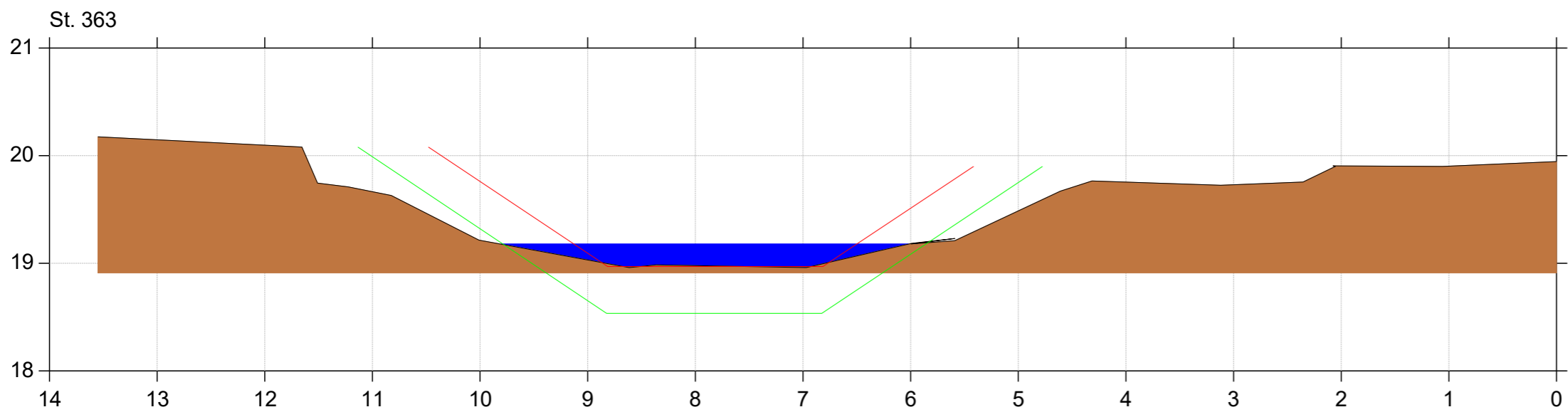
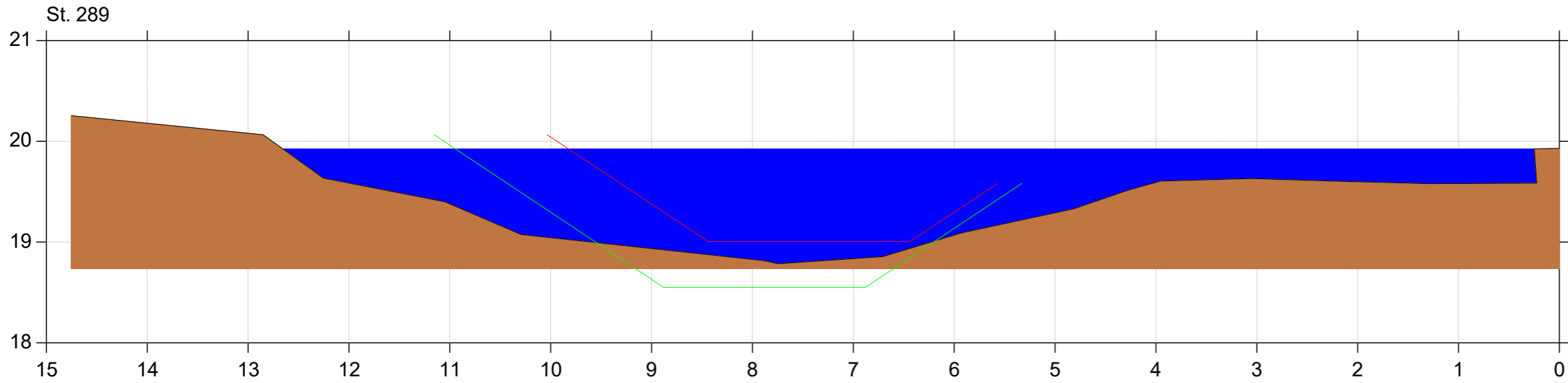
Lodret akse : Kote i m DVR90, skala 1:50

Vandret akse : Afstand i m, skala 1:50

- Almstrup Kanal Regulativ
- Tidligere regulativ
- Almstrup Kanal opmålt juni 2020



Bilag 6.1



# Almstrup Kanal

## Regulativrevision

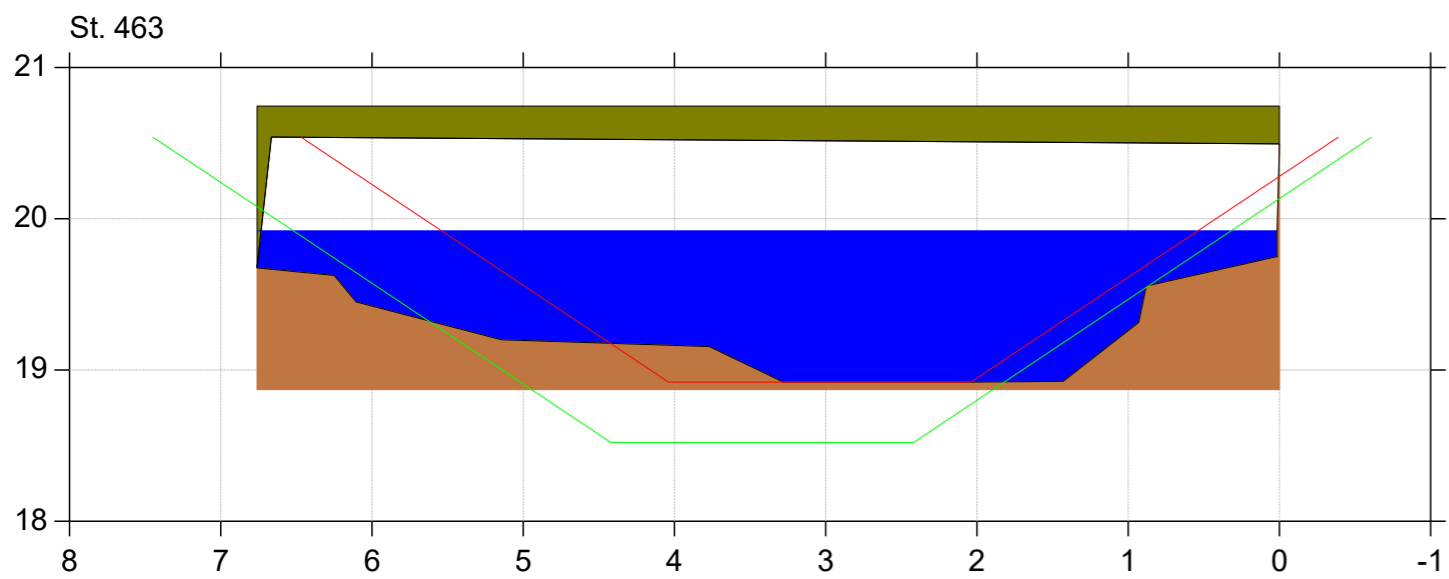
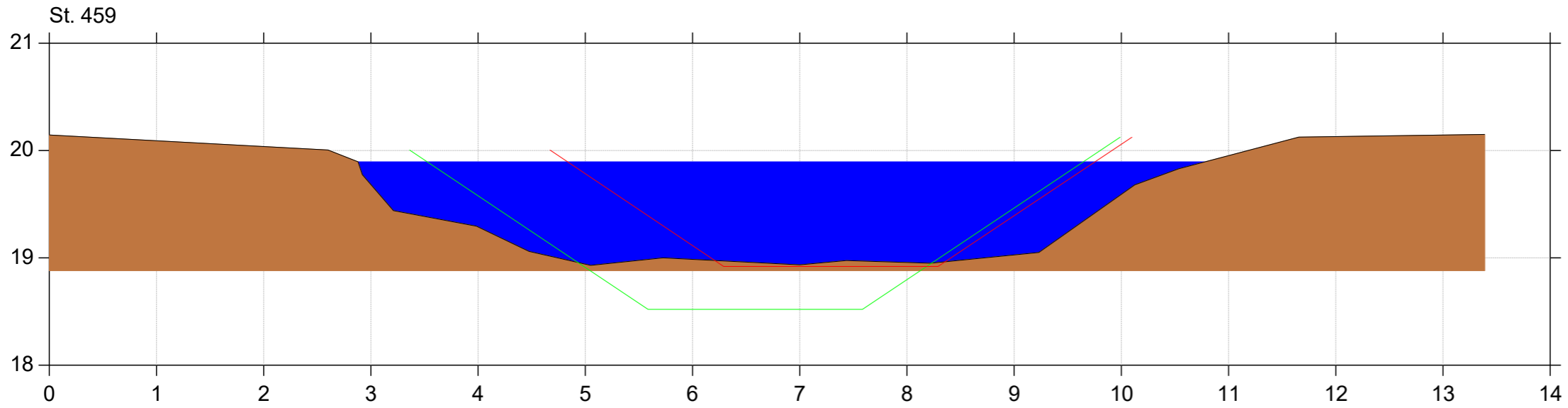
Lodret akse : Kote i m DVR90, skala 1:50

Vandret akse : Afstand i m, skala 1:50

- Almstrup Kanal Regulativ
- Tidligere regulativ
- Almstrup Kanal opmålt juni 2020



Bilag 6.1



# Almstrup Kanal

## Regulativrevision

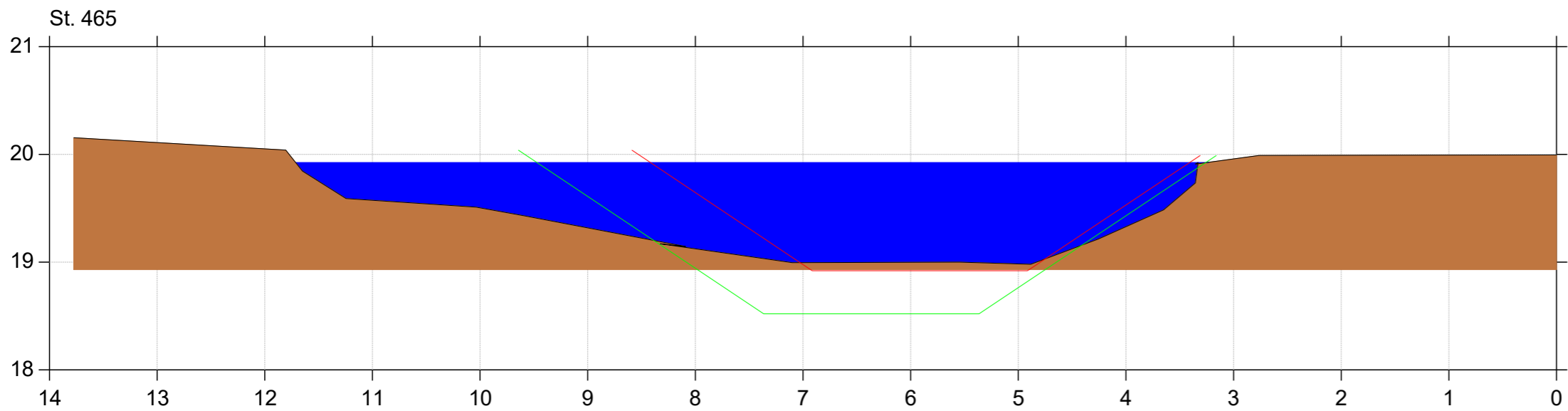
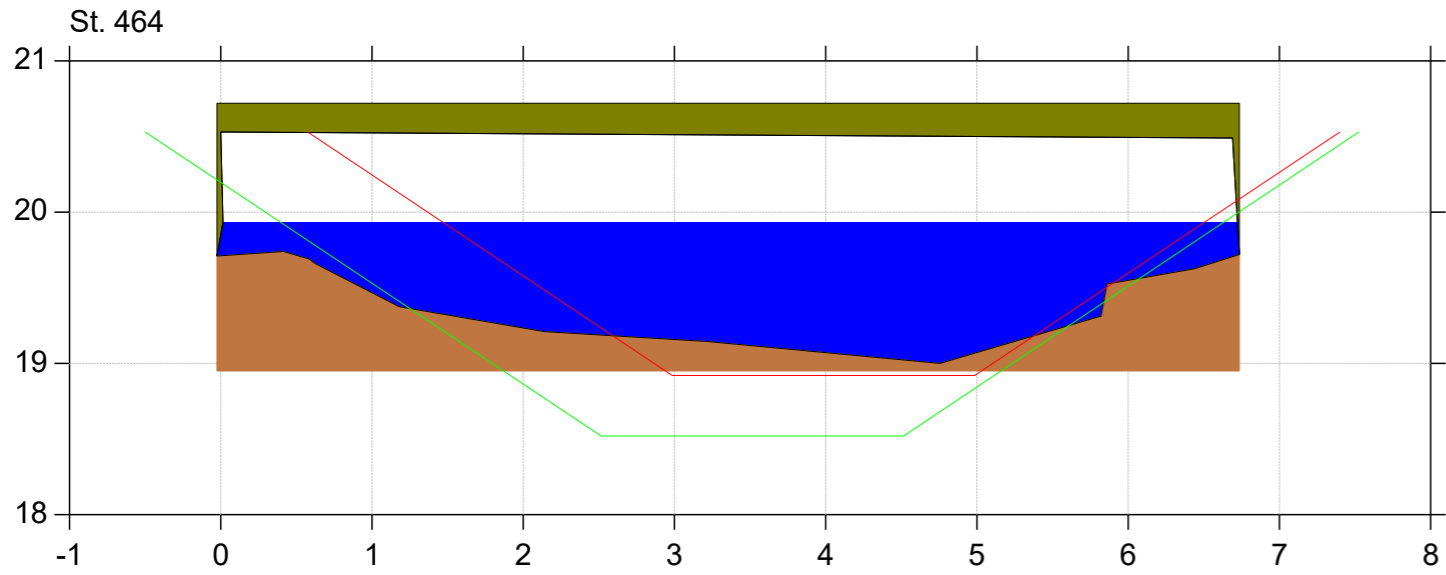
Lodret akse : Kote i m DVR90, skala 1:50

Vandret akse : Afstand i m, skala 1:50

- Almstrup Kanal Regulativ
- Tidligere regulativ
- Almstrup Kanal opmålt juni 2020



Bilag 6.1



# Almstrup Kanal

## Regulativrevision

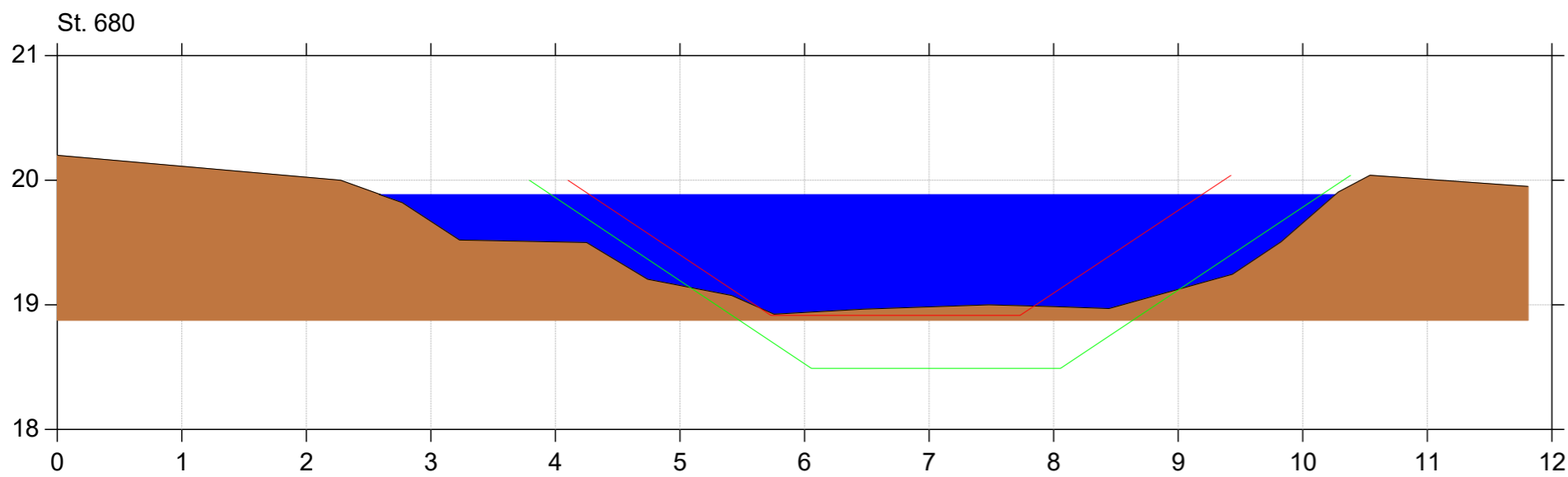
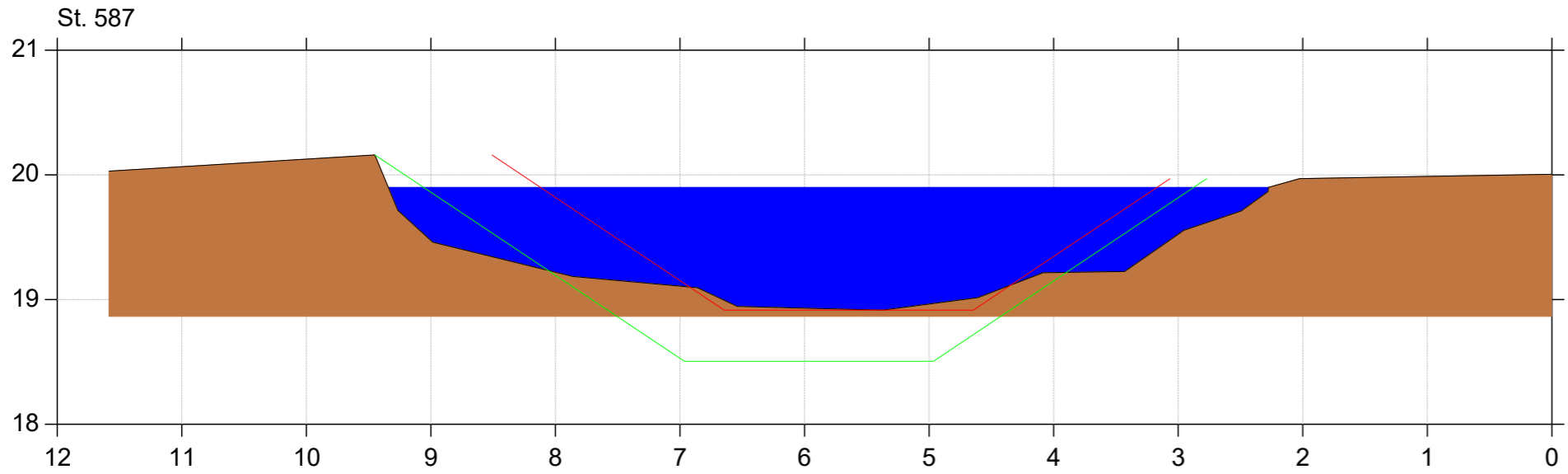
Lodret akse : Kote i m DVR90, skala 1:50

Vandret akse : Afstand i m, skala 1:50

- Almstrup Kanal Regulativ
- Tidligere regulativ
- Almstrup Kanal opmålt juni 2020



Bilag 6.1



# Almstrup Kanal

## Regulativrevision

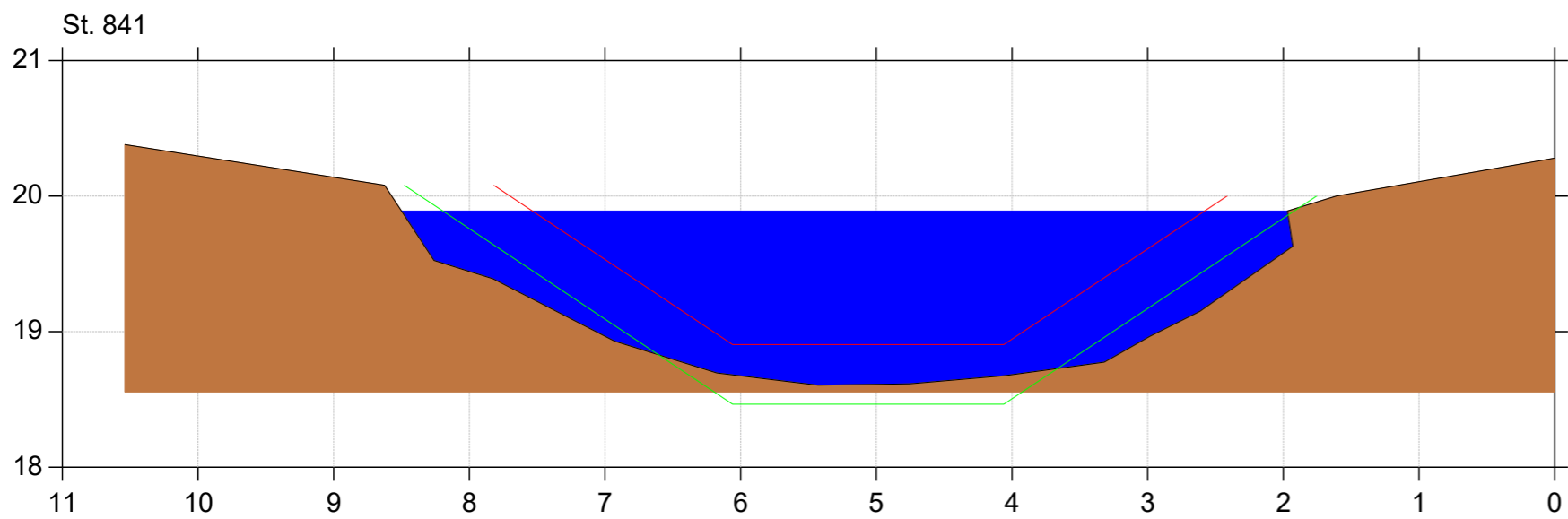
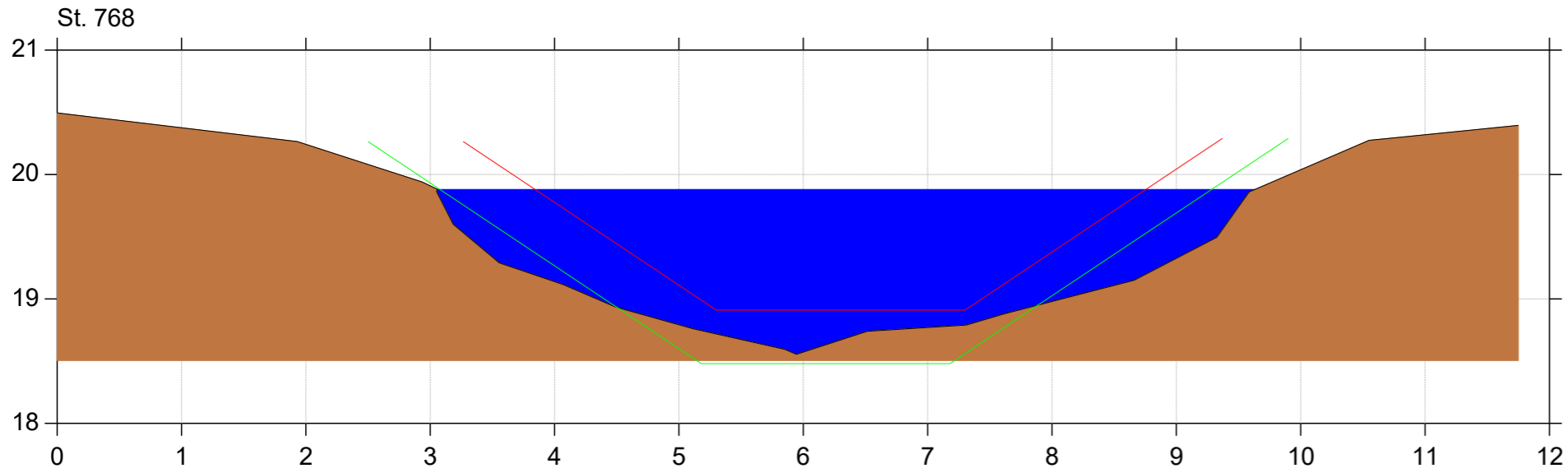
Lodret akse : Kote i m DVR90, skala 1:50

Vandret akse : Afstand i m, skala 1:50

- Almstrup Kanal Regulativ
- Tidligere regulativ
- Almstrup Kanal opmålt juni 2020



Bilag 6.1



# Almstrup Kanal

## Regulativrevision

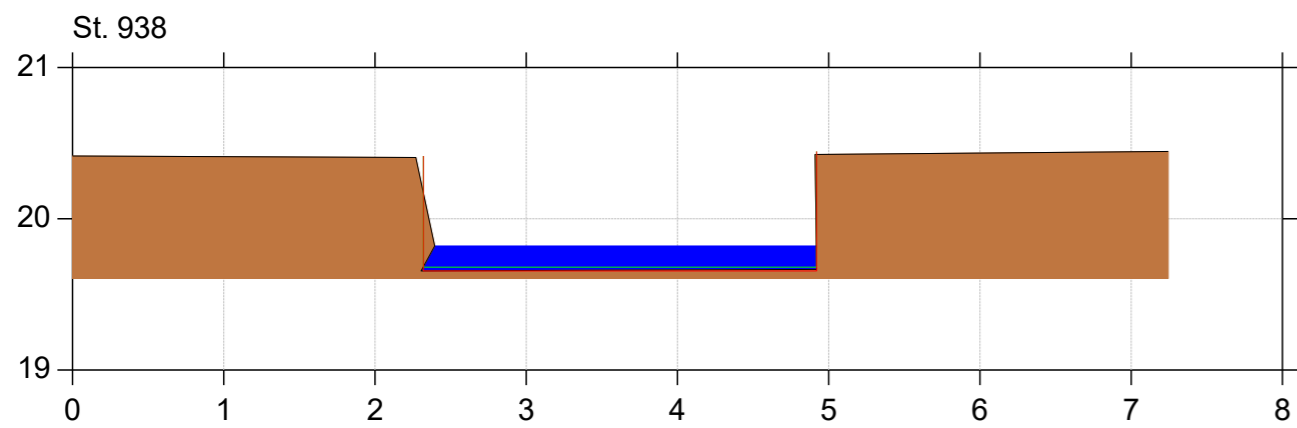
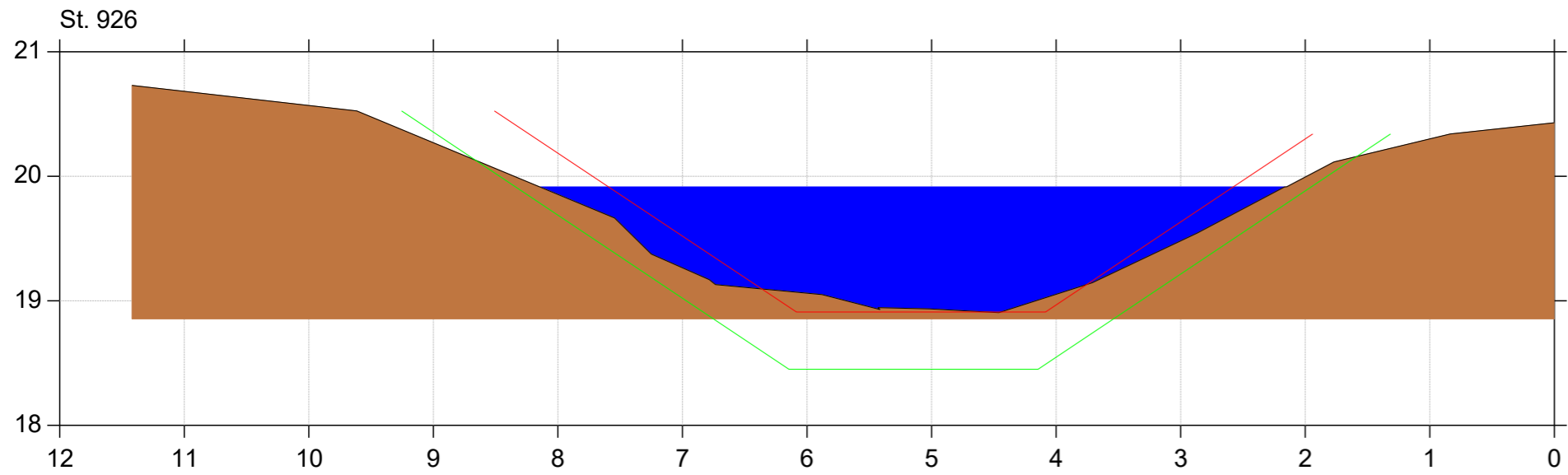
Lodret akse : Kote i m DVR90, skala 1:50

Vandret akse : Afstand i m, skala 1:50

- Almstrup Kanal Regulativ
- Tidligere regulativ
- Almstrup Kanal opmålt juni 2020



Bilag 6.1





# Almstrup Kanal

## Regulativrevision

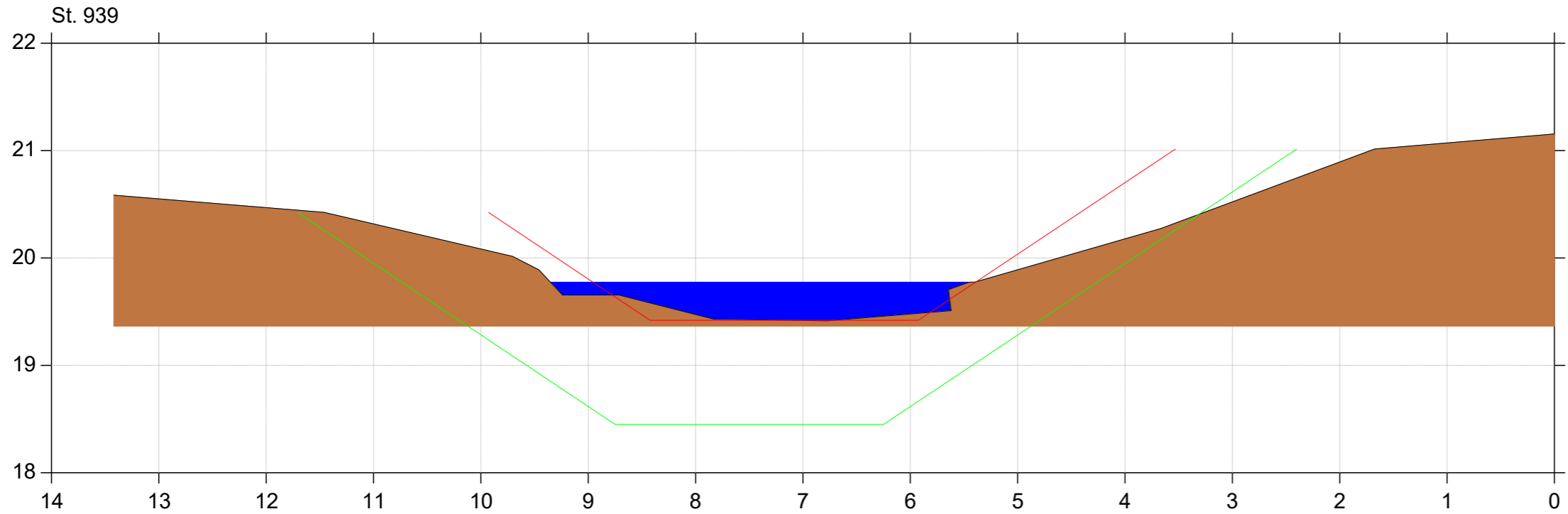
Lodret akse : Kote i m DVR90, skala 1:50

Vandret akse : Afstand i m, skala 1:50

- Almstrup Kanal Regulativ
- Tidligere regulativ
- Almstrup Kanal opmålt juni 2020



Bilag 6.1



# Almstrup Kanal

## Regulativrevision

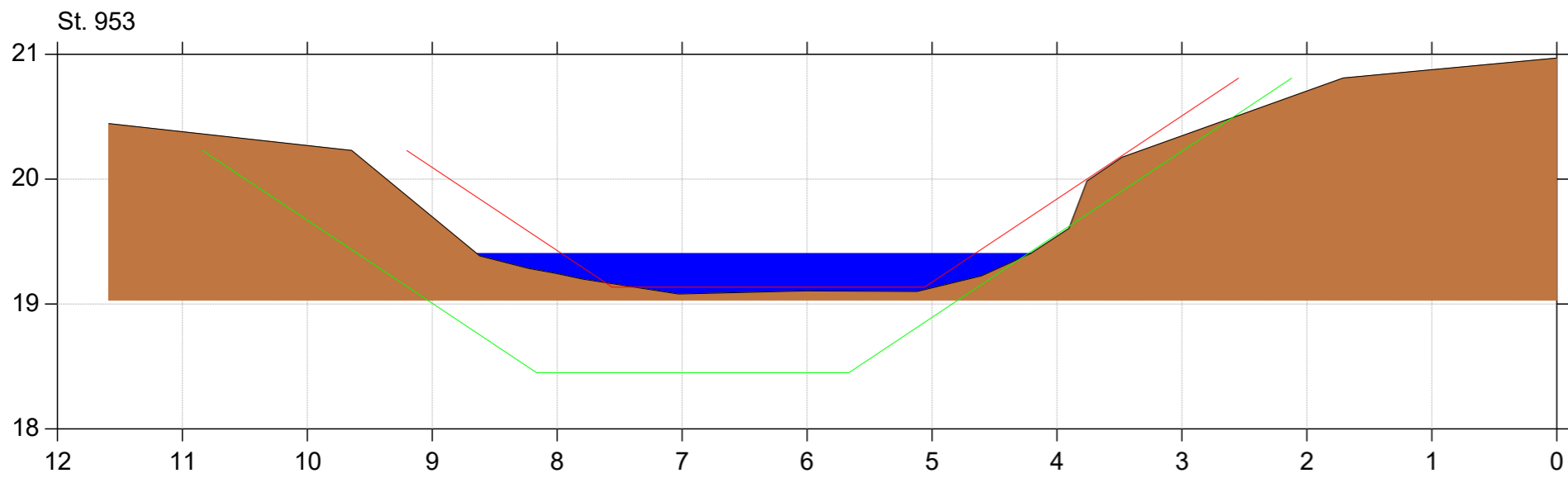
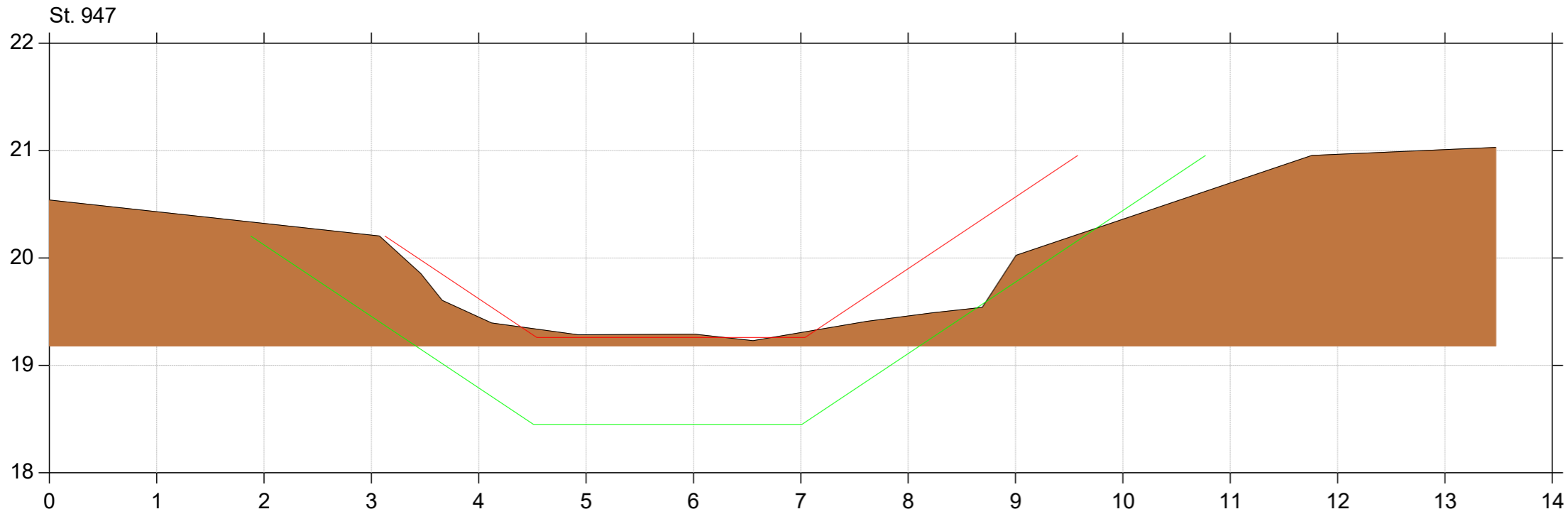
Lodret akse : Kote i m DVR90, skala 1:50

Vandret akse : Afstand i m, skala 1:50



Bilag 6.1

- Almstrup Kanal Regulativ
- Tidligere regulativ
- Almstrup Kanal opmålt juni 2020



# Almstrup Kanal

## Regulativrevision

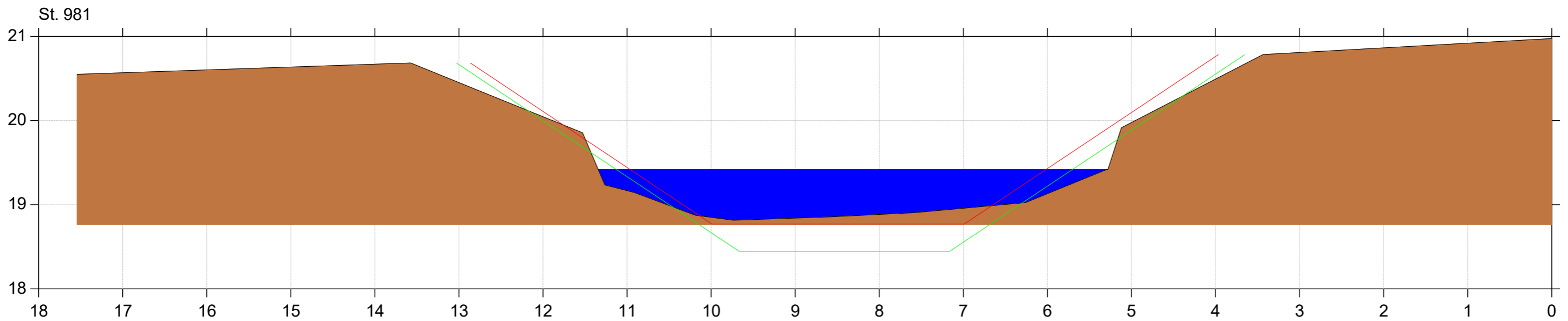
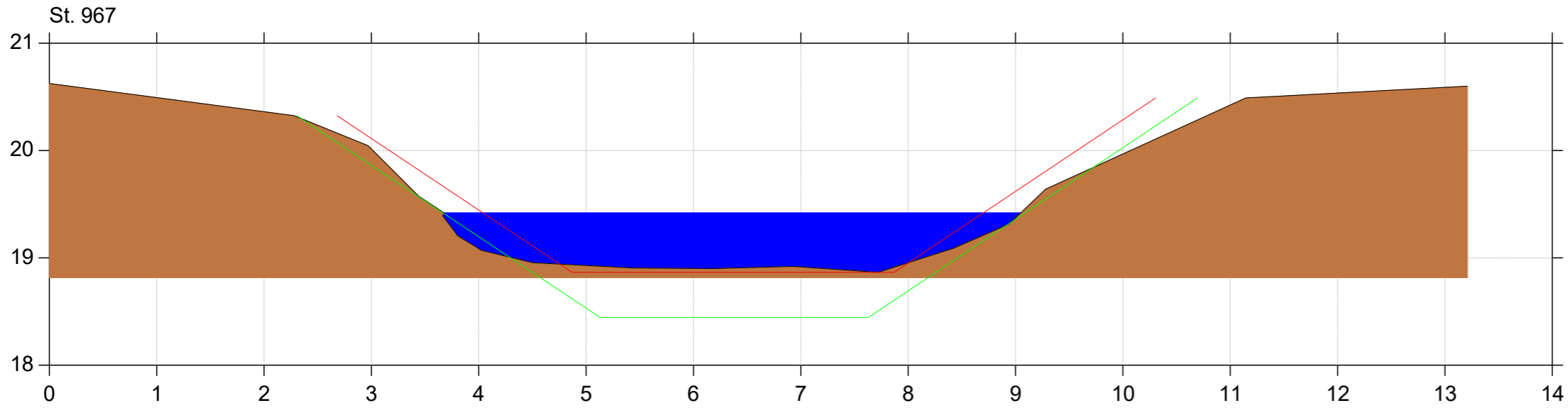
Lodret akse : Kote i m DVR90, skala 1:50

Vandret akse : Afstand i m, skala 1:50



Bilag 6.1

- Almstrup Kanal Regulativ
- Tidligere regulativ
- Almstrup Kanal opmålt juni 2020



# Almstrup Kanal

## Regulativrevision

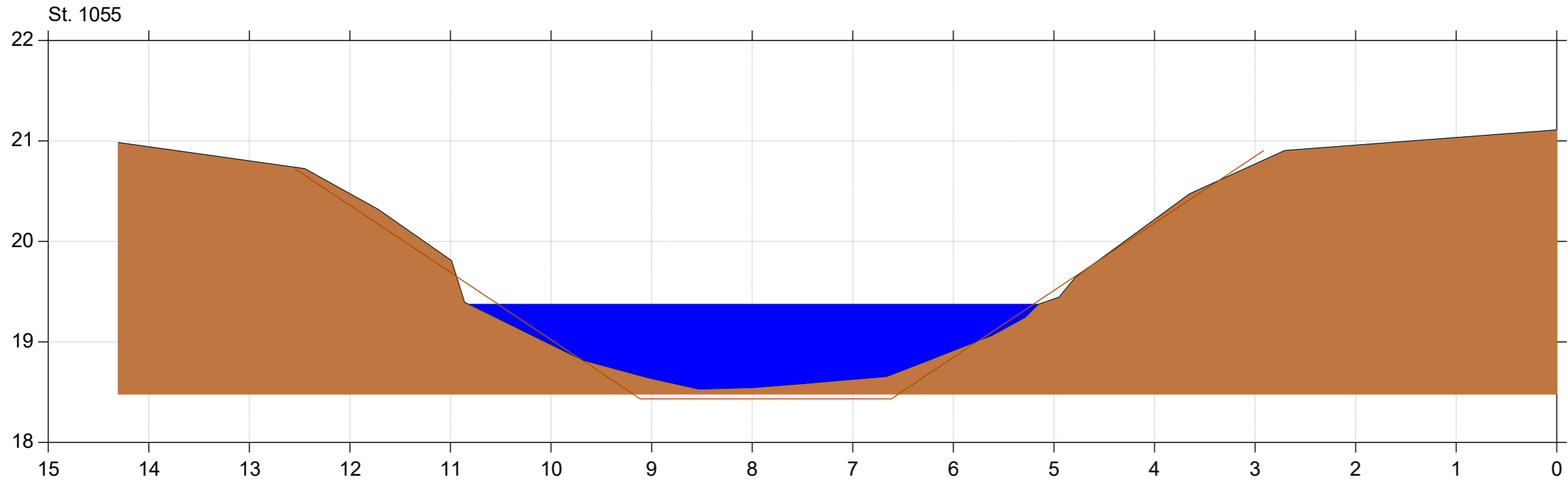
Lodret akse : Kote i m DVR90, skala 1:50

Vandret akse : Afstand i m, skala 1:50

- Almstrup Kanal Regulativ
- Tidligere regulativ
- Almstrup Kanal opmålt juni 2020



Bilag 6.1



# Almstrup Kanal

## Regulativrevision

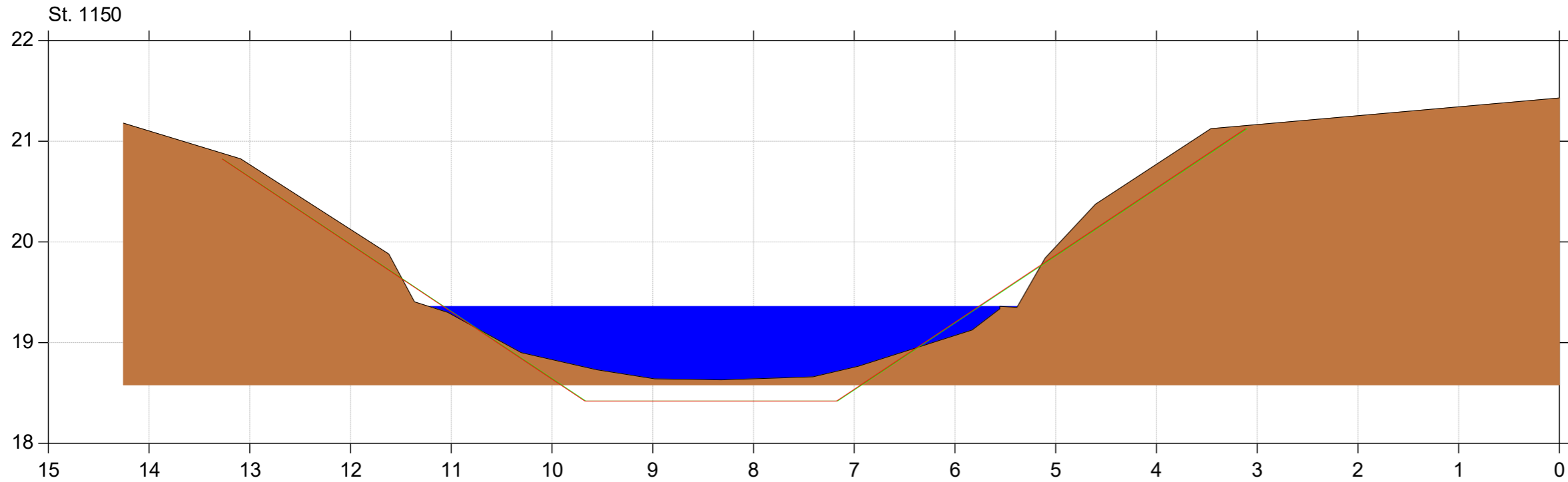
Lodret akse : Kote i m DVR90, skala 1:50

Vandret akse : Afstand i m, skala 1:50

- Almstrup Kanal Regulativ
- Tidligere regulativ
- Almstrup Kanal opmålt juni 2020



Bilag 6.1



# Almstrup Kanal

## Regulativrevision

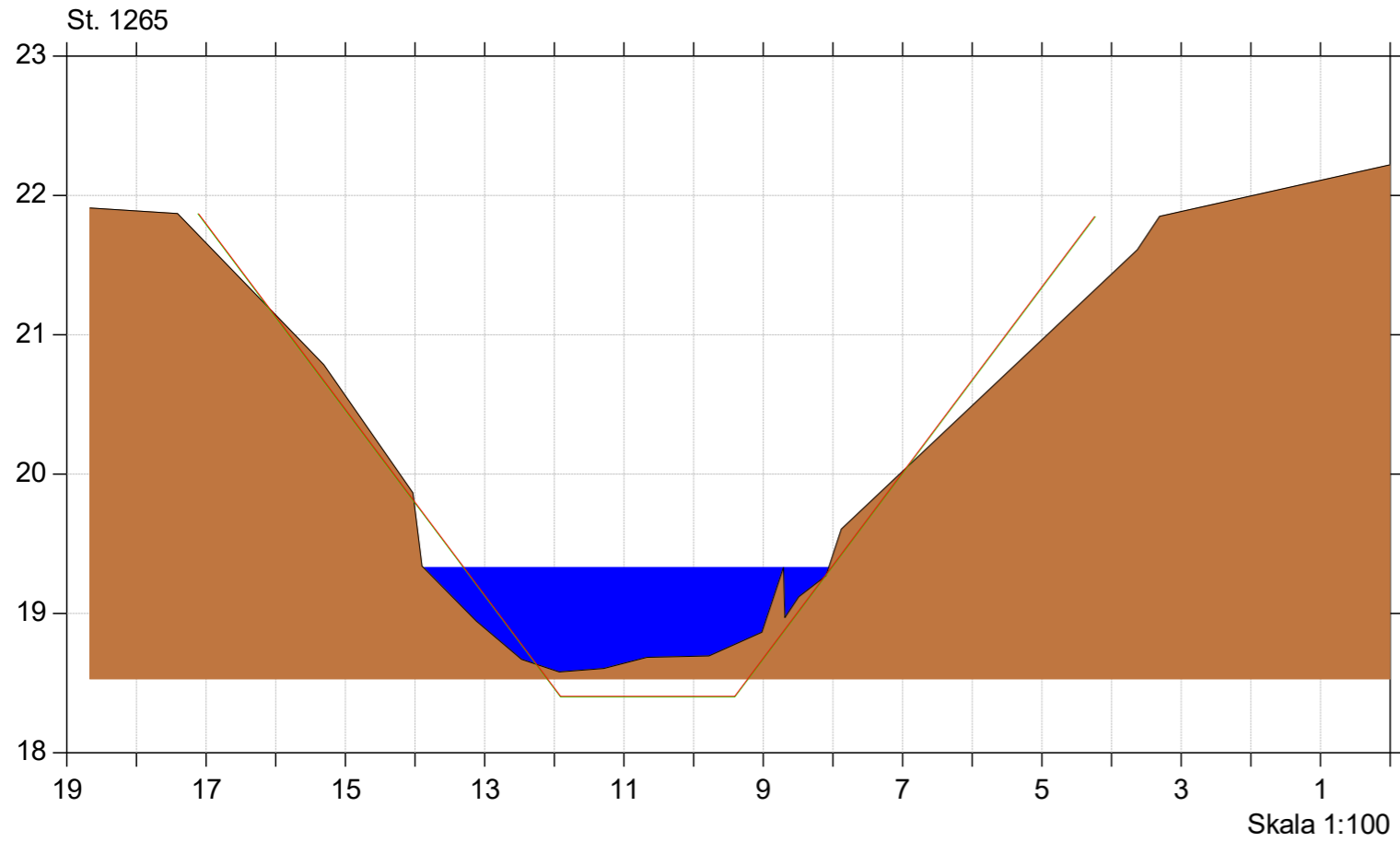
Lodret akse : Kote i m DVR90, skala 1:50

Vandret akse : Afstand i m, skala 1:50

- Almstrup Kanal Regulativ
- Tidligere regulativ
- Almstrup Kanal opmålt juni 2020



Bilag 6.1



# Almstrup Kanal

## Regulativrevision

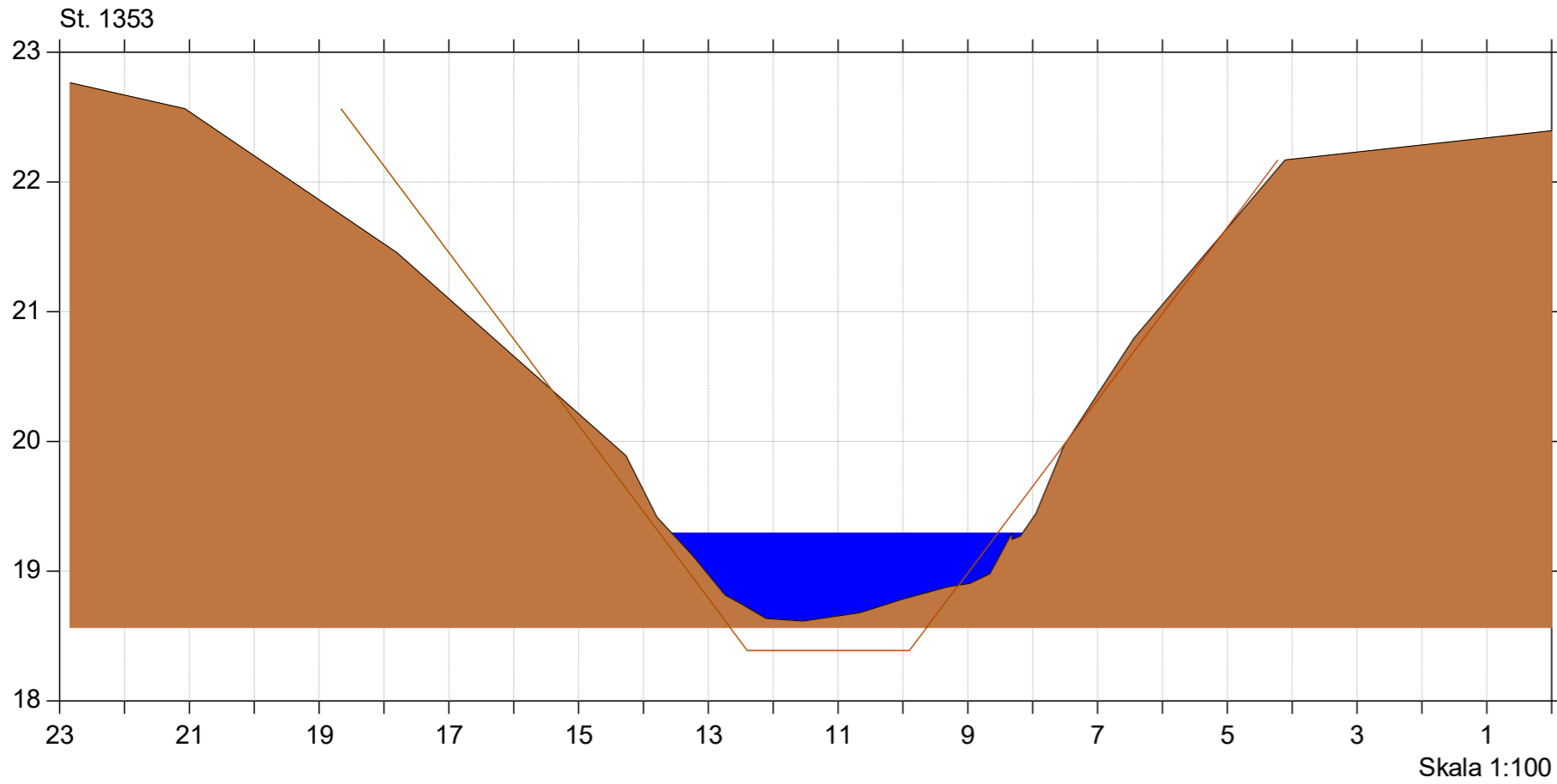
Lodret akse : Kote i m DVR90, skala 1:50

Vandret akse : Afstand i m, skala 1:50

- Almstrup Kanal Regulativ
- Tidligere regulativ
- Almstrup Kanal opmålt juni 2020



Bilag 6.1



# Almstrup Kanal

## Regulativrevision

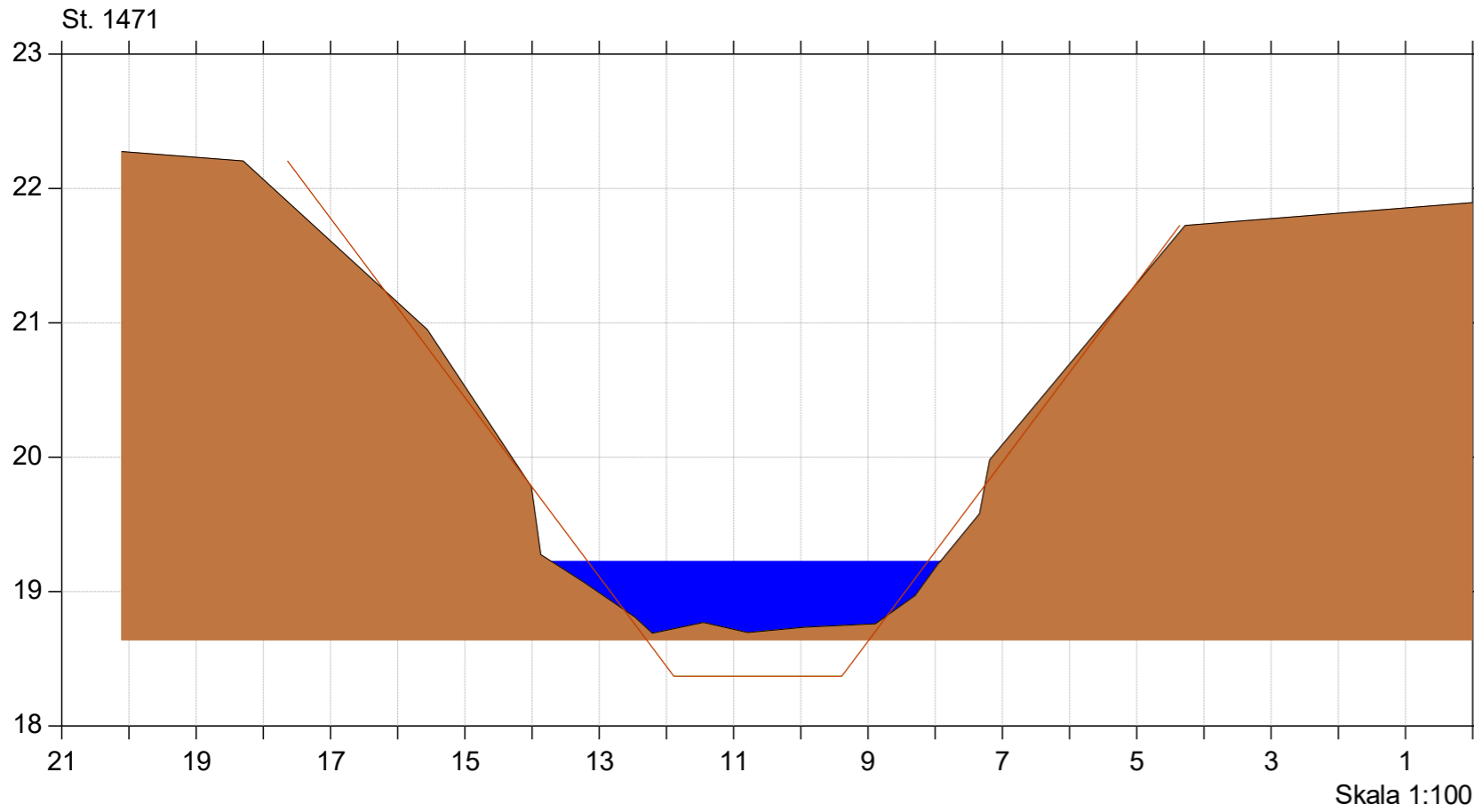
Lodret akse : Kote i m DVR90, skala 1:50

Vandret akse : Afstand i m, skala 1:50

- Almstrup Kanal Regulativ
- Tidligere regulativ
- Almstrup Kanal opmålt juni 2020



Bilag 6.1





# Almstrup Kanal

## Regulativrevision

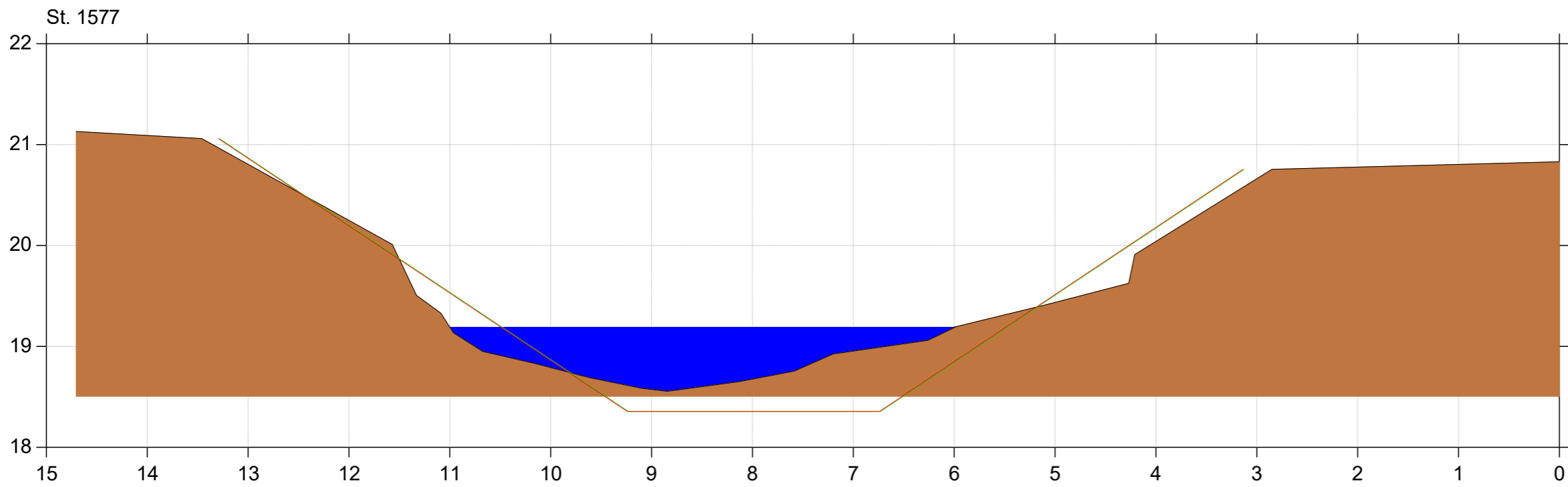
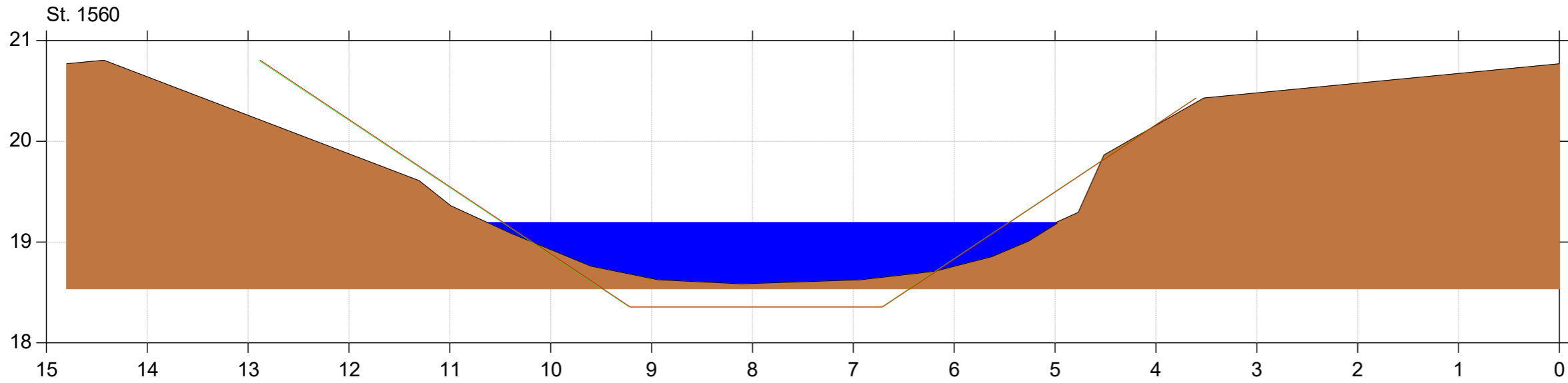
Lodret akse : Kote i m DVR90, skala 1:50

Vandret akse : Afstand i m, skala 1:50

- Almstrup Kanal Regulativ
- Tidligere regulativ
- Almstrup Kanal opmålt juni 2020



Bilag 6.1



# Almstrup Kanal

## Regulativrevision

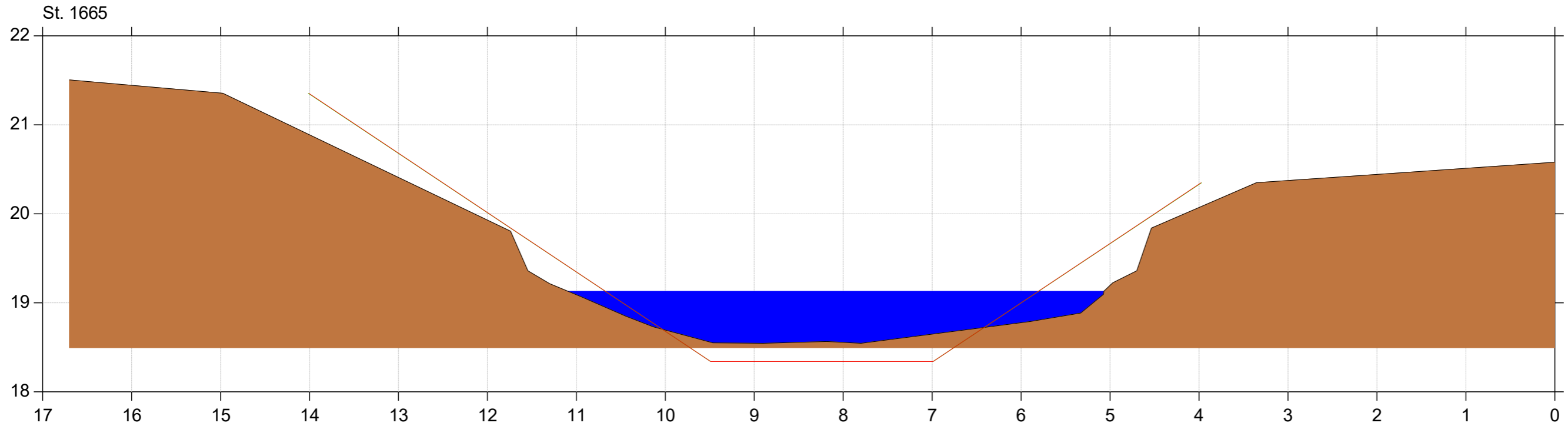
Lodret akse : Kote i m DVR90, skala 1:50

Vandret akse : Afstand i m, skala 1:50

- Almstrup Kanal Regulativ
- Tidligere regulativ
- Almstrup Kanal opmålt juni 2020



Bilag 6.1



# Almstrup Kanal

## Regulativrevision

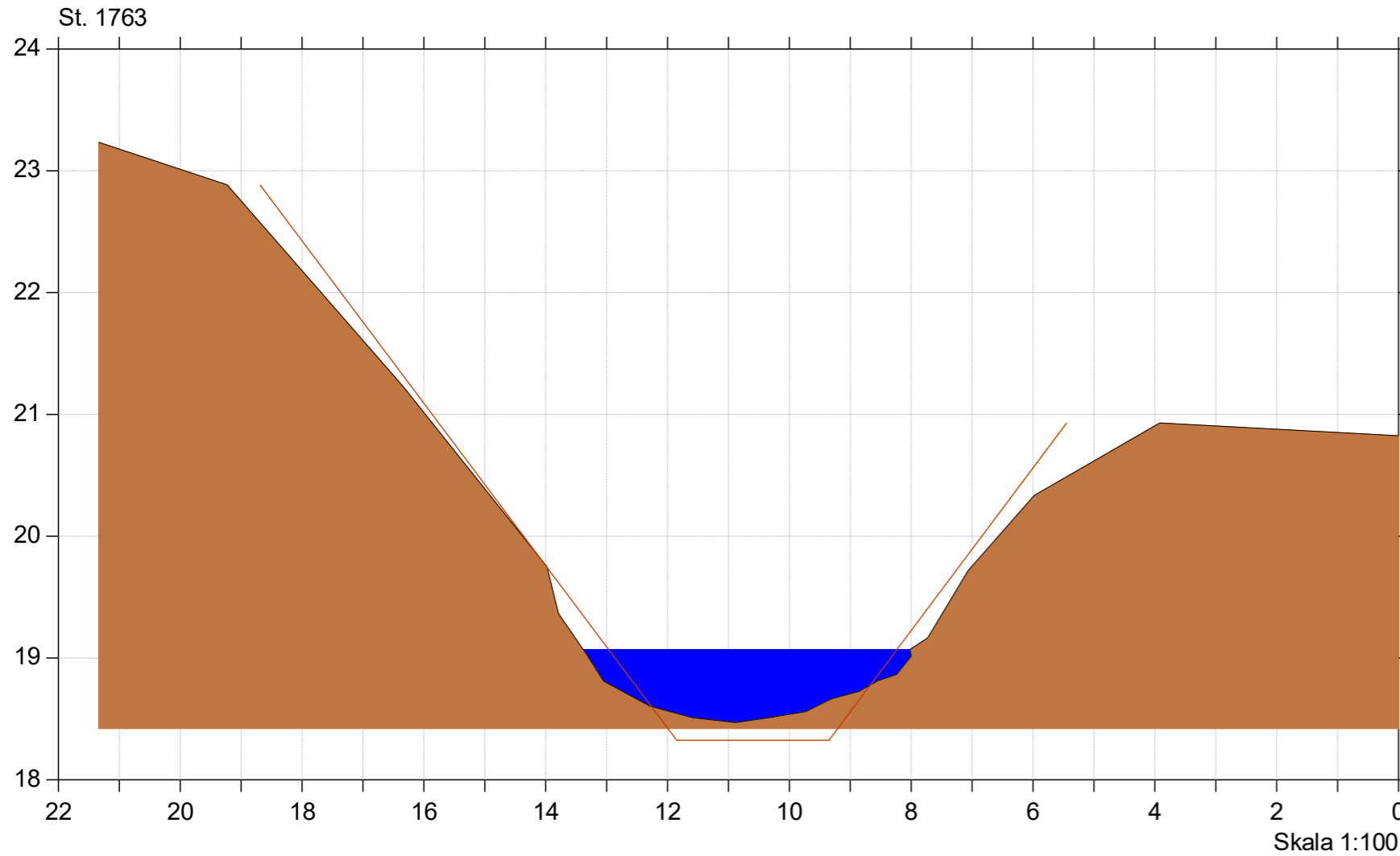
Lodret akse : Kote i m DVR90, skala 1:50

Vandret akse : Afstand i m, skala 1:50

- Almstrup Kanal Regulativ
- Tidligere regulativ
- Almstrup Kanal opmålt juni 2020



Bilag 6.1



# Almstrup Kanal

## Regulativrevision

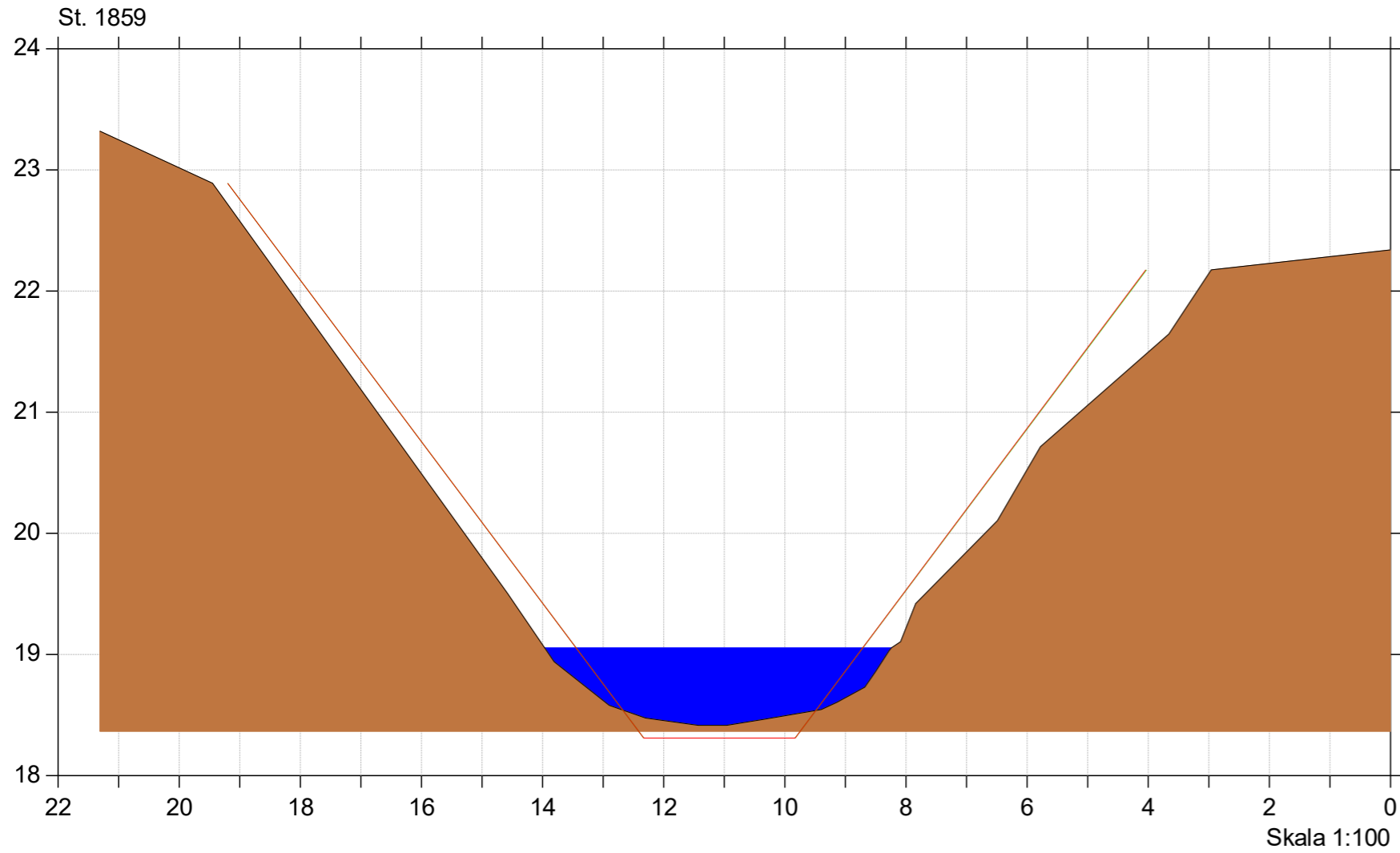
Lodret akse : Kote i m DVR90, skala 1:50

Vandret akse : Afstand i m, skala 1:50

- Almstrup Kanal Regulativ
- Tidligere regulativ
- Almstrup Kanal opmålt juni 2020



Bilag 6.1



# Almstrup Kanal

## Regulativrevision

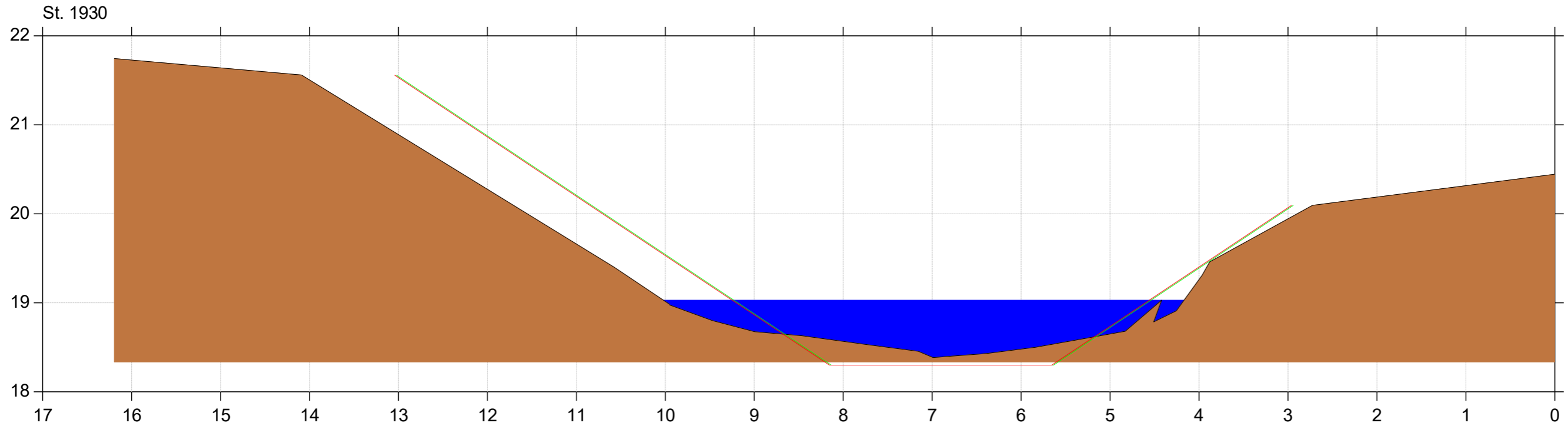
Lodret akse : Kote i m DVR90, skala 1:50

Vandret akse : Afstand i m, skala 1:50

- Almstrup Kanal Regulativ
- Tidligere regulativ
- Almstrup Kanal opmålt juni 2020



Bilag 6.1



# Almstrup Kanal

## Regulativrevision

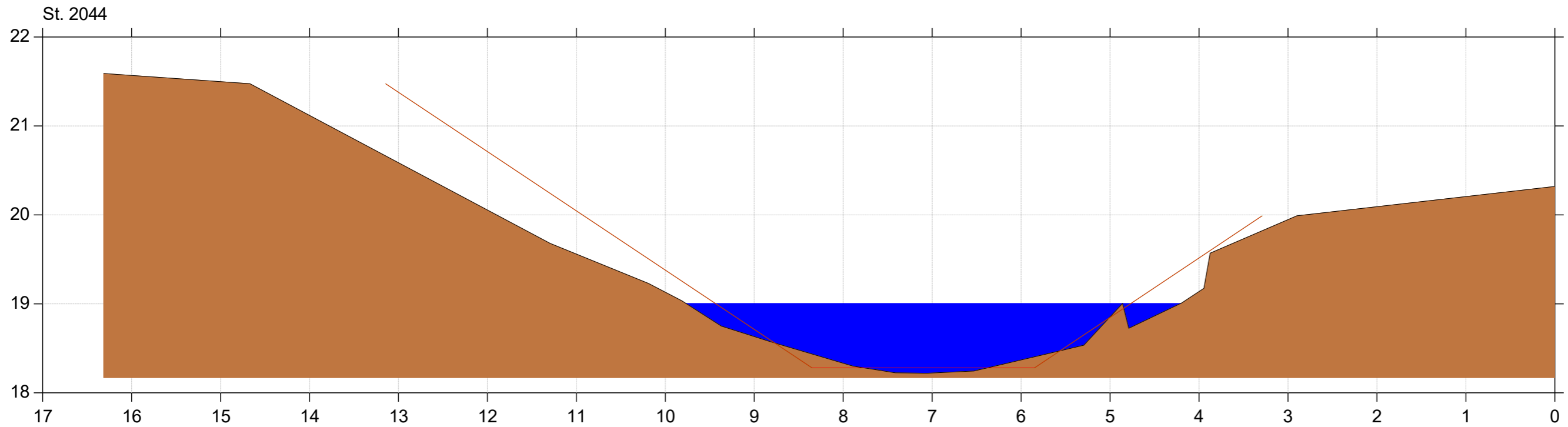
Lodret akse : Kote i m DVR90, skala 1:50

Vandret akse : Afstand i m, skala 1:50

- Almstrup Kanal Regulativ
- Tidligere regulativ
- Almstrup Kanal opmålt juni 2020



Bilag 6.1



# Almstrup Kanal

## Regulativrevision

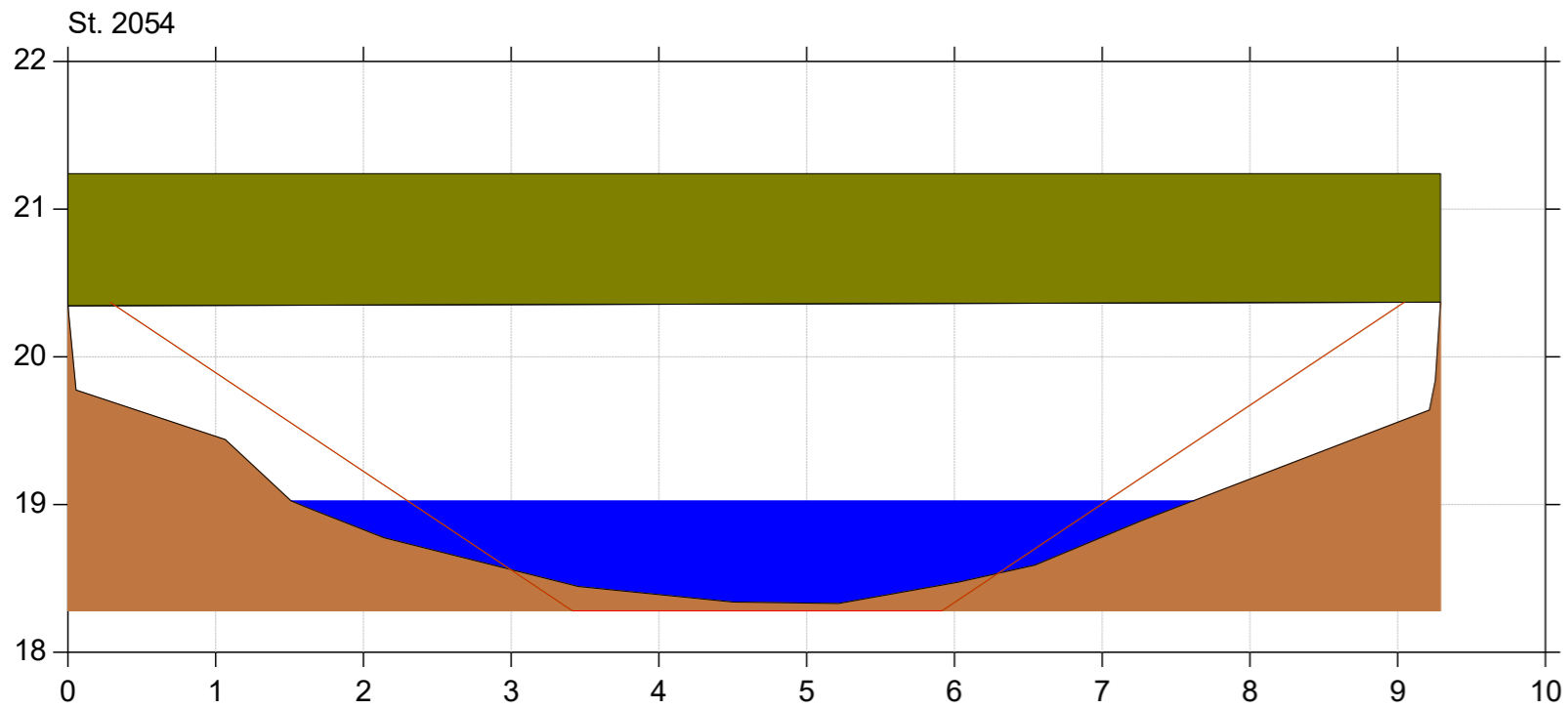
Lodret akse : Kote i m DVR90, skala 1:50

Vandret akse : Afstand i m, skala 1:50

- Almstrup Kanal Regulativ
- Tidligere regulativ
- Almstrup Kanal opmålt juni 2020



Bilag 6.1



# Almstrup Kanal

## Regulativrevision

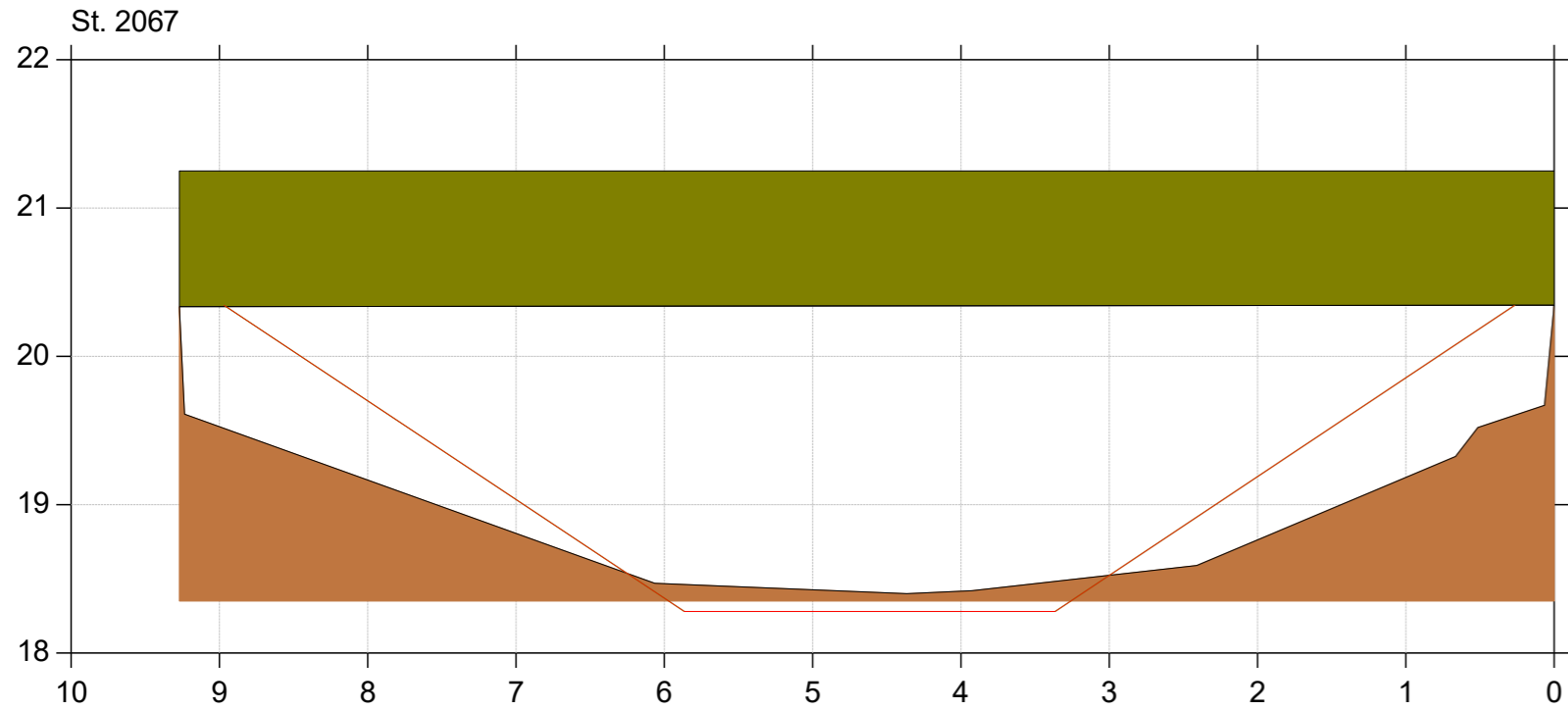
Lodret akse : Kote i m DVR90, skala 1:50

Vandret akse : Afstand i m, skala 1:50

- Almstrup Kanal Regulativ
- Tidligere regulativ
- Almstrup Kanal opmålt juni 2020



Bilag 6.1





# Almstrup Kanal

## Regulativrevision

Lodret akse : Kote i m DVR90, skala 1:50

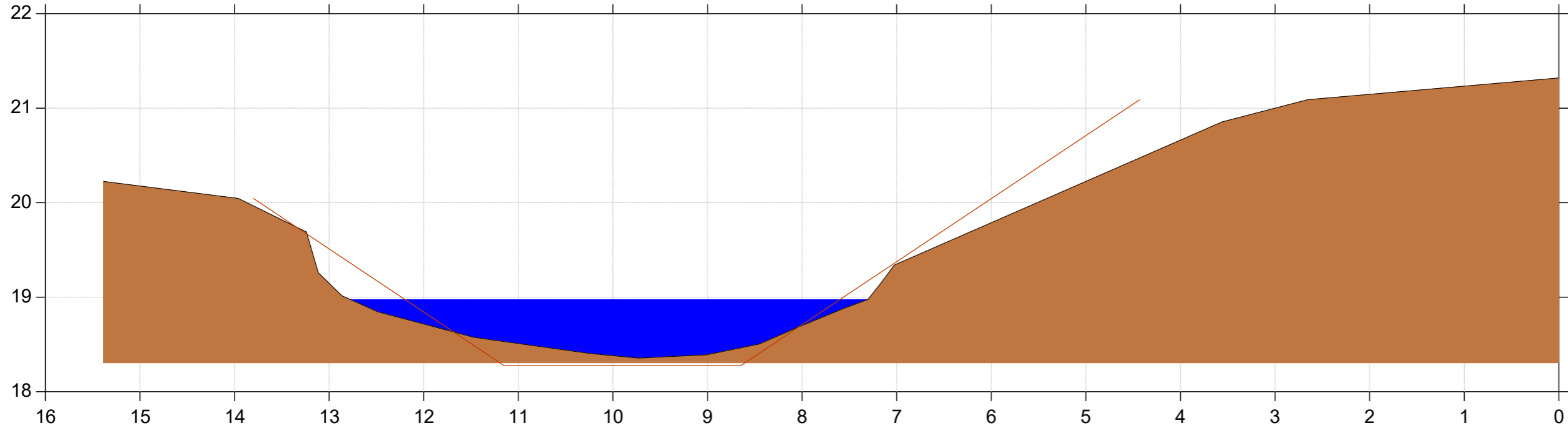
Vandret akse : Afstand i m, skala 1:50

- Almstrup Kanal Regulativ
- Tidligere regulativ
- Almstrup Kanal opmålt juni 2020

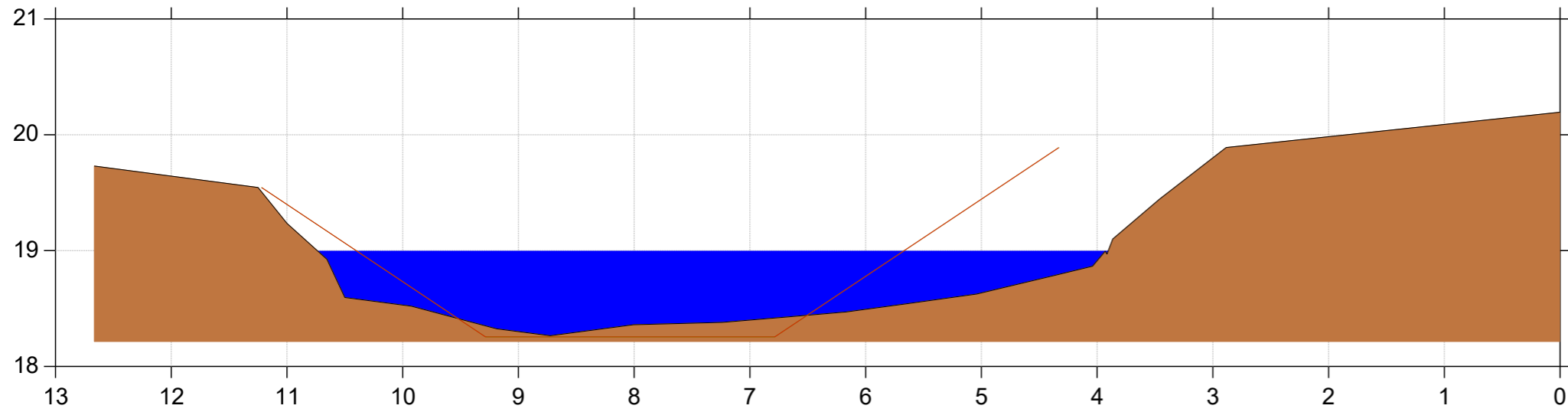


Bilag 6.1

St. 2076



St. 2213



# Almstrup Kanal

## Regulativrevision

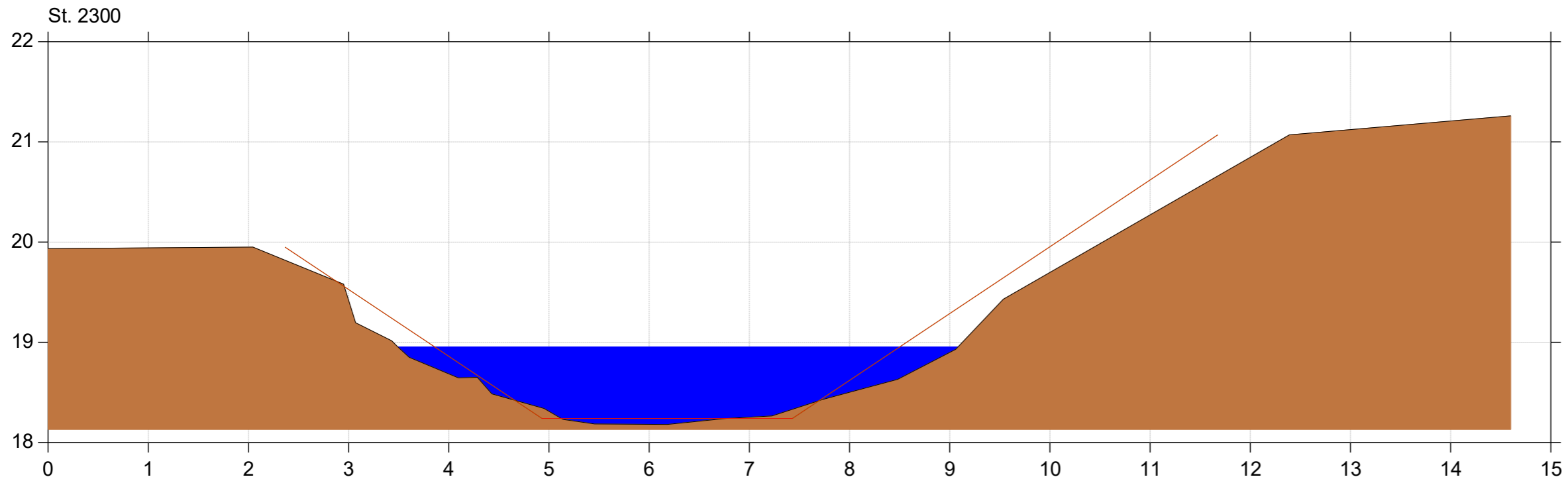
Lodret akse : Kote i m DVR90, skala 1:50

Vandret akse : Afstand i m, skala 1:50

- Almstrup Kanal Regulativ
- Tidligere regulativ
- Almstrup Kanal opmålt juni 2020



Bilag 6.1



# Almstrup Kanal

## Regulativrevision

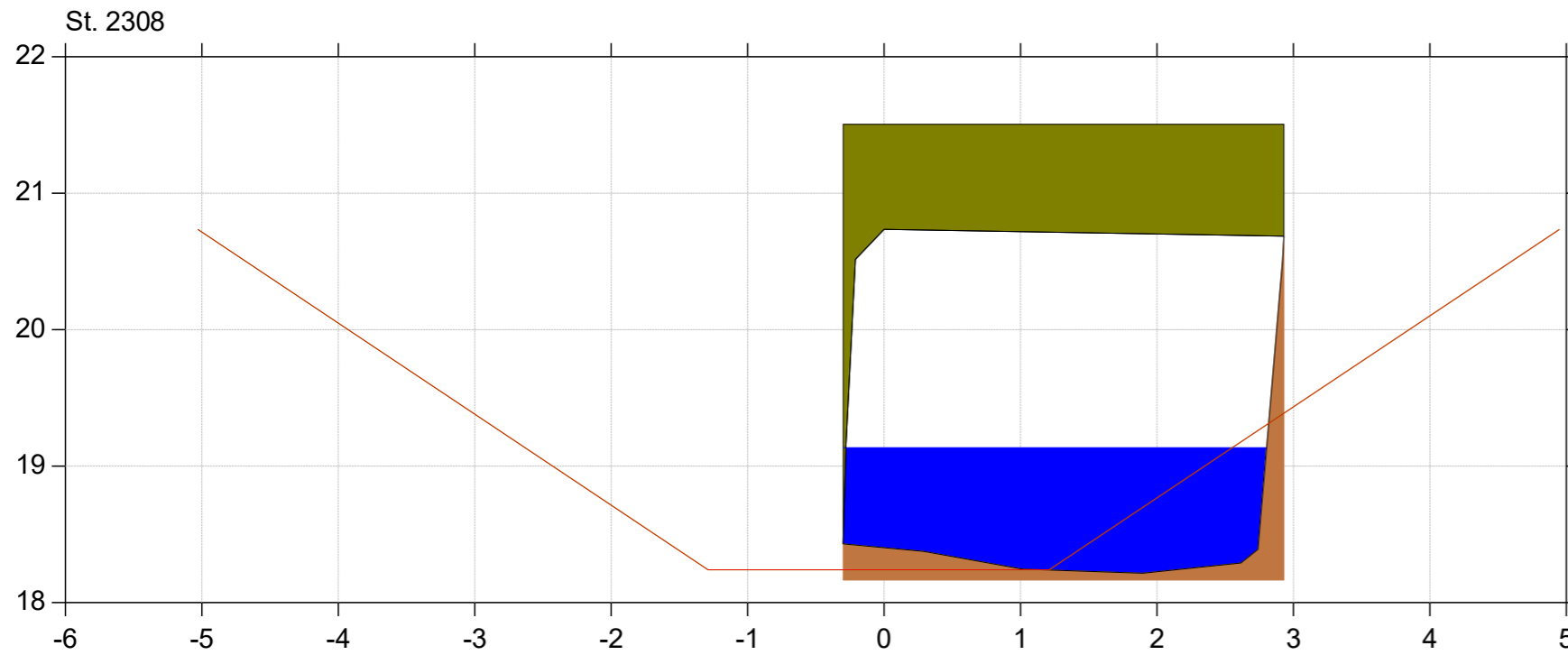
Lodret akse : Kote i m DVR90, skala 1:50

Vandret akse : Afstand i m, skala 1:50

- Almstrup Kanal Regulativ
- Tidligere regulativ
- Almstrup Kanal opmålt juni 2020



Bilag 6.1



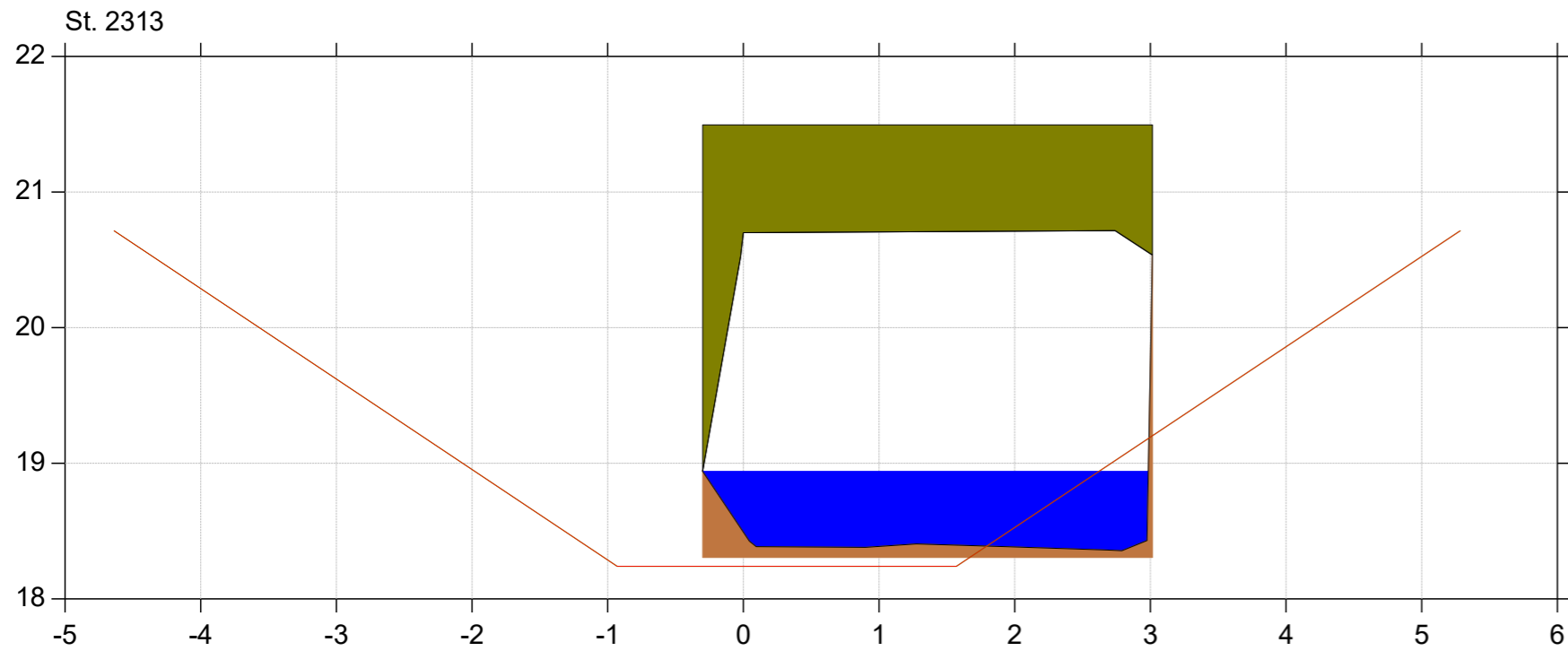
# Almstrup Kanal

## Regulativrevision

Lodret akse : Kote i m DVR90, skala 1:50

Vandret akse : Afstand i m, skala 1:50

- Almstrup Kanal Regulativ
- Tidligere regulativ
- Almstrup Kanal opmålt juni 2020



# Almstrup Kanal

## Regulativrevision

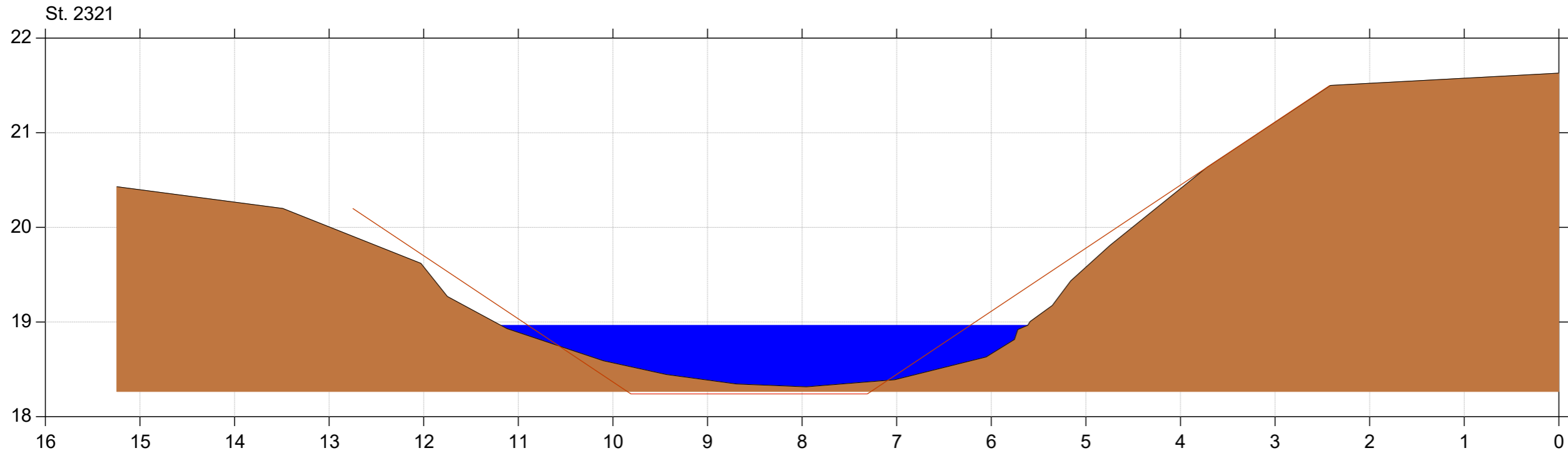
Lodret akse : Kote i m DVR90, skala 1:50

Vandret akse : Afstand i m, skala 1:50

- Almstrup Kanal Regulativ
- Tidligere regulativ
- Almstrup Kanal opmålt juni 2020



Bilag 6.1



# Almstrup Kanal

## Regulativrevision

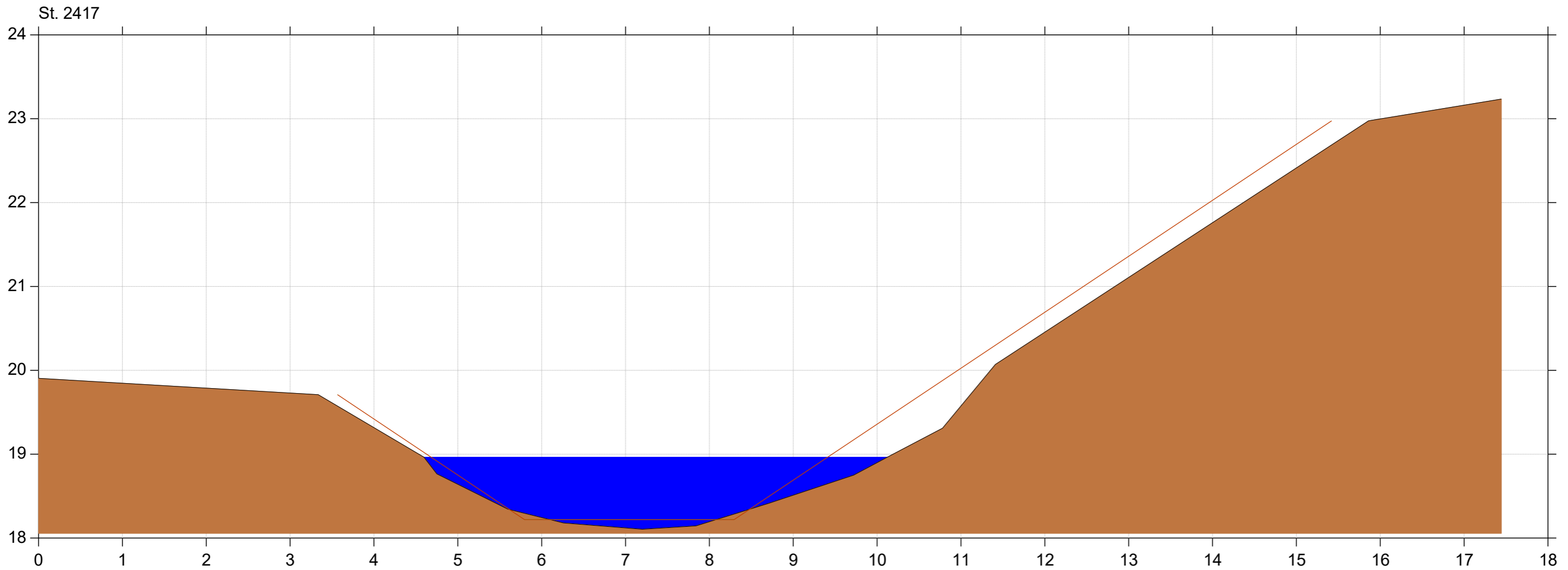
Lodret akse : Kote i m DVR90, skala 1:50

Vandret akse : Afstand i m, skala 1:50



Bilag 6.1

- Almstrup Kanal Regulativ
- Tidligere regulativ
- Almstrup Kanal opmålt juni 2020



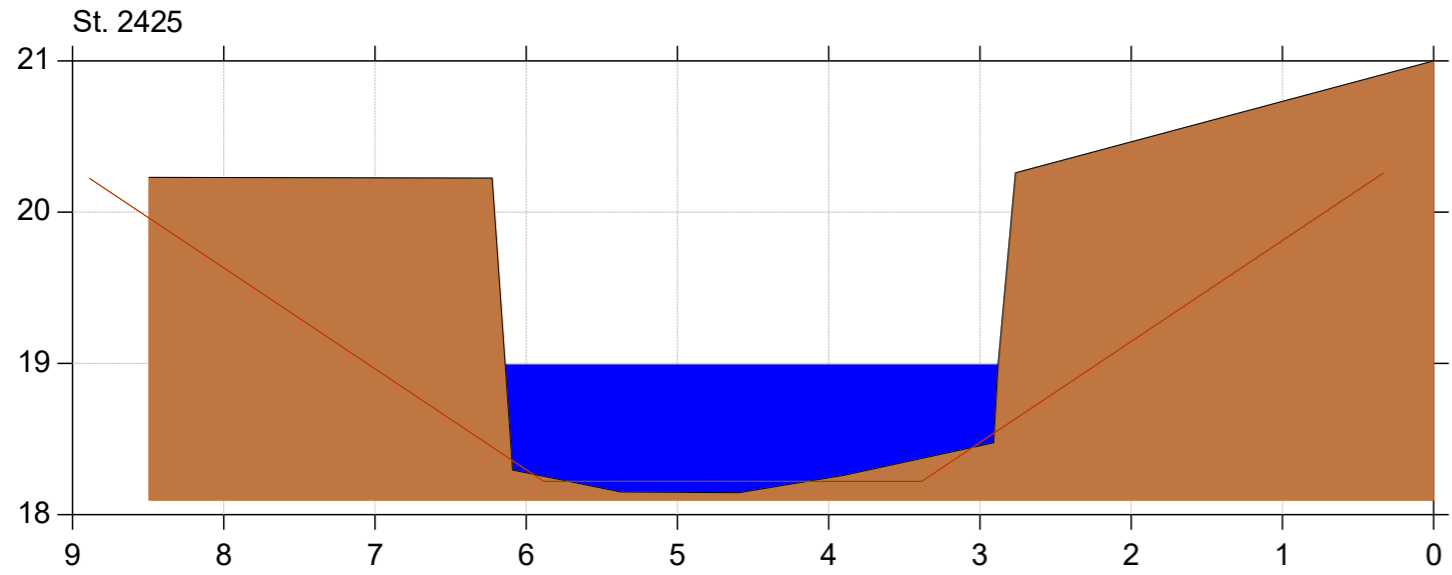
# Almstrup Kanal

## Regulativrevision

Lodret akse : Kote i m DVR90, skala 1:50

Vandret akse : Afstand i m, skala 1:50

- Almstrup Kanal Regulativ
- Tidligere regulativ
- Almstrup Kanal opmålt juni 2020



# Almstrup Kanal

## Regulativrevision

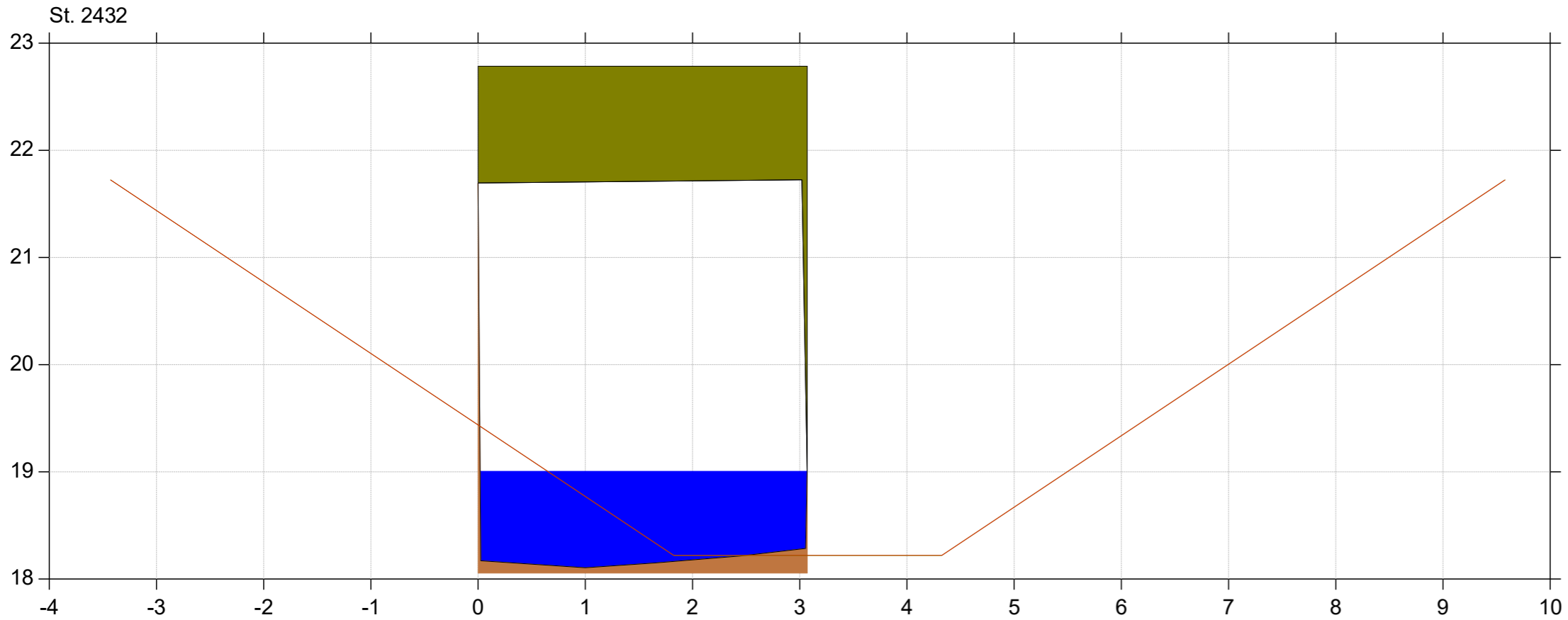
Lodret akse : Kote i m DVR90, skala 1:50

Vandret akse : Afstand i m, skala 1:50

- Almstrup Kanal Regulativ
- Tidligere regulativ
- Almstrup Kanal opmålt juni 2020



Bilag 6.1





# Almstrup Kanal

## Regulativrevision

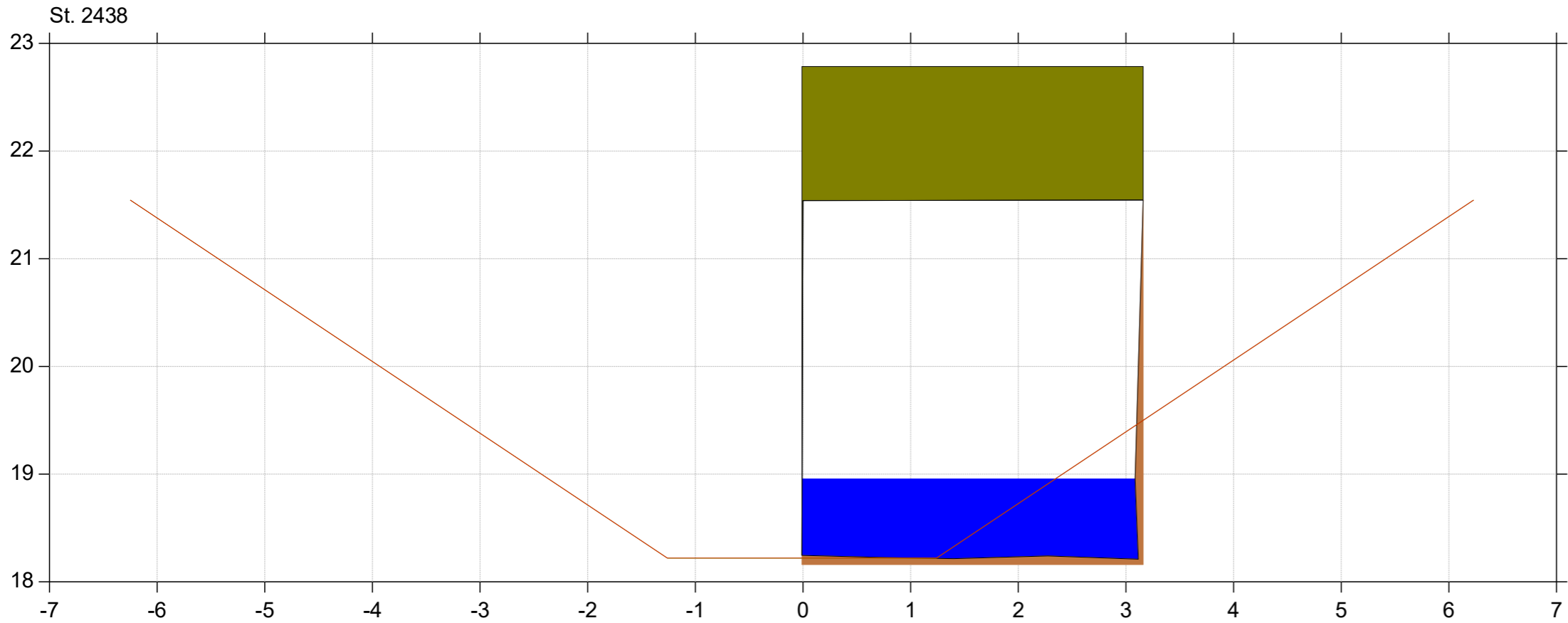
Lodret akse : Kote i m DVR90, skala 1:50

Vandret akse : Afstand i m, skala 1:50

- Almstrup Kanal Regulativ
- Tidligere regulativ
- Almstrup Kanal opmålt juni 2020



Bilag 6.1



# Almstrup Kanal

## Regulativrevision

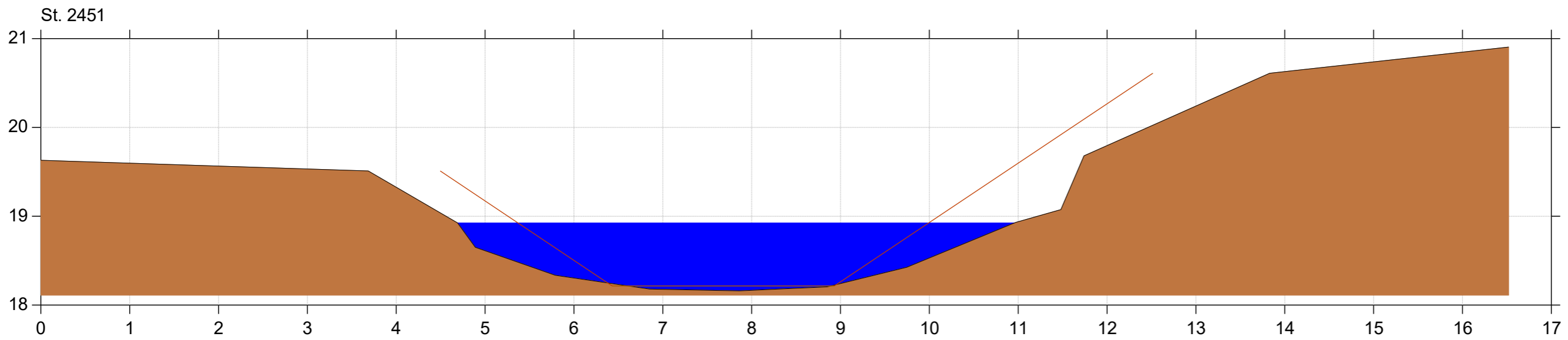
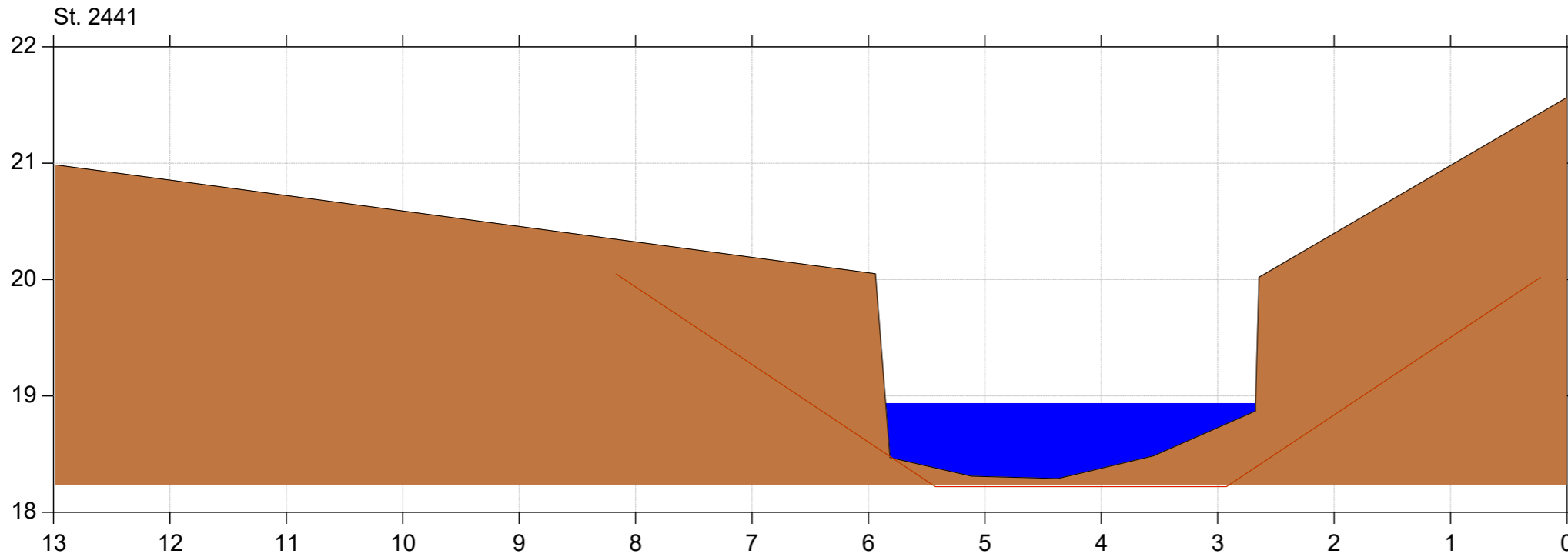
Lodret akse : Kote i m DVR90, skala 1:50

Vandret akse : Afstand i m, skala 1:50

- Almstrup Kanal Regulativ
- Tidligere regulativ
- Almstrup Kanal opmålt juni 2020



Bilag 6.1



# Almstrup Kanal

## Regulativrevision

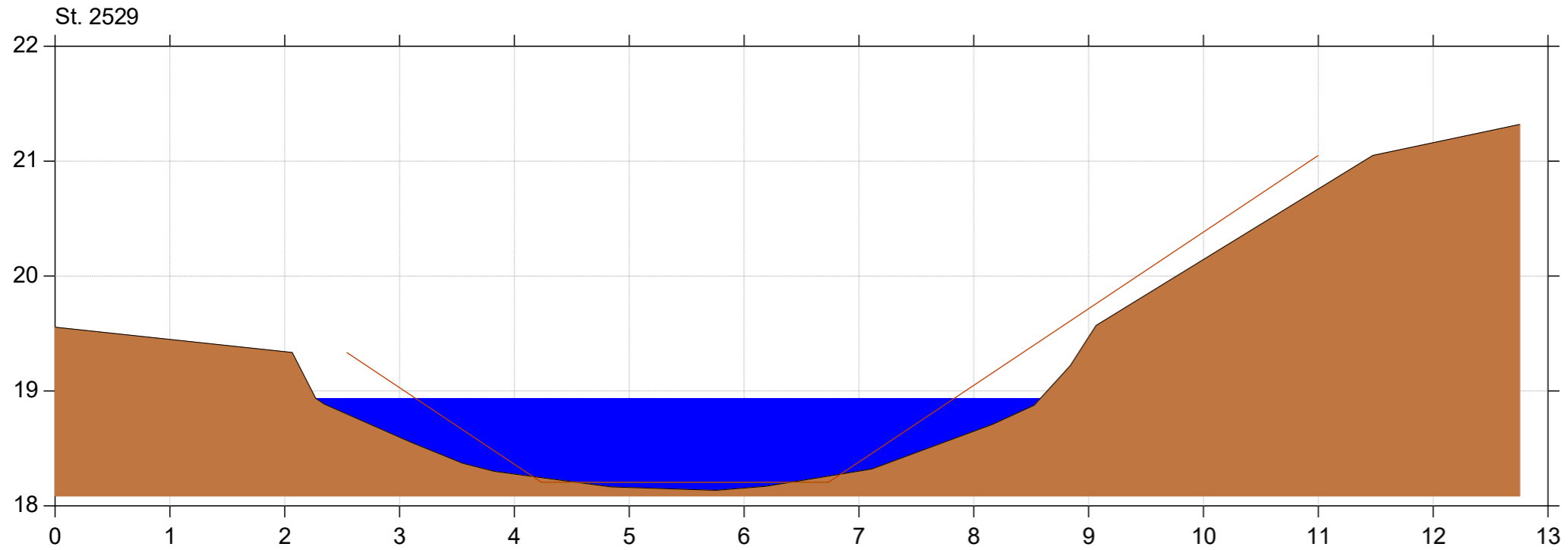
Lodret akse : Kote i m DVR90, skala 1:50

Vandret akse : Afstand i m, skala 1:50

- Almstrup Kanal Regulativ
- Tidligere regulativ
- Almstrup Kanal opmålt juni 2020



Bilag 6.1



# Almstrup Kanal

## Regulativrevision

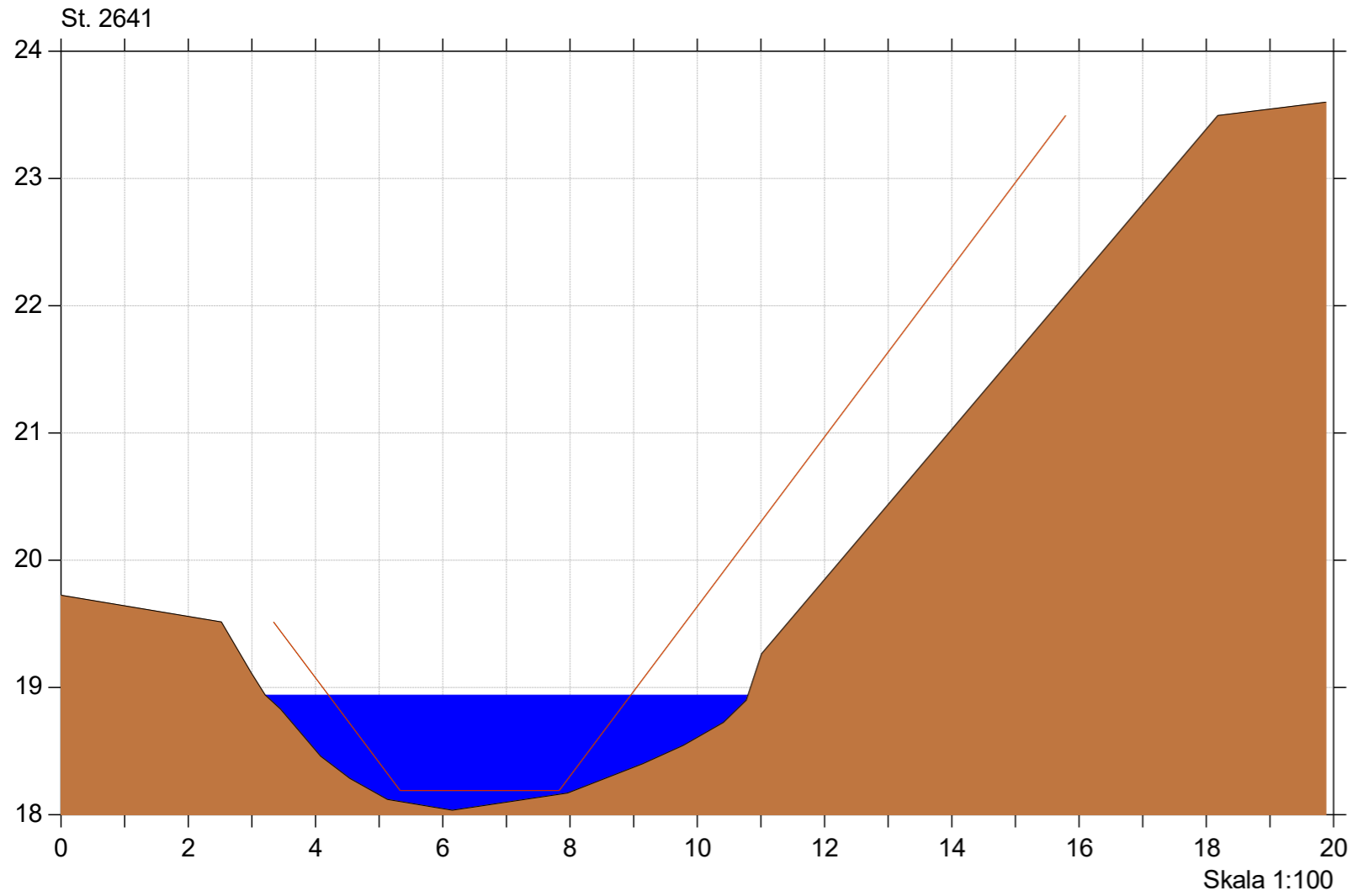
Lodret akse : Kote i m DVR90, skala 1:50

Vandret akse : Afstand i m, skala 1:50

- Almstrup Kanal Regulativ
- Tidligere regulativ
- Almstrup Kanal opmålt juni 2020



Bilag 6.1



# Almstrup Kanal

## Regulativrevision

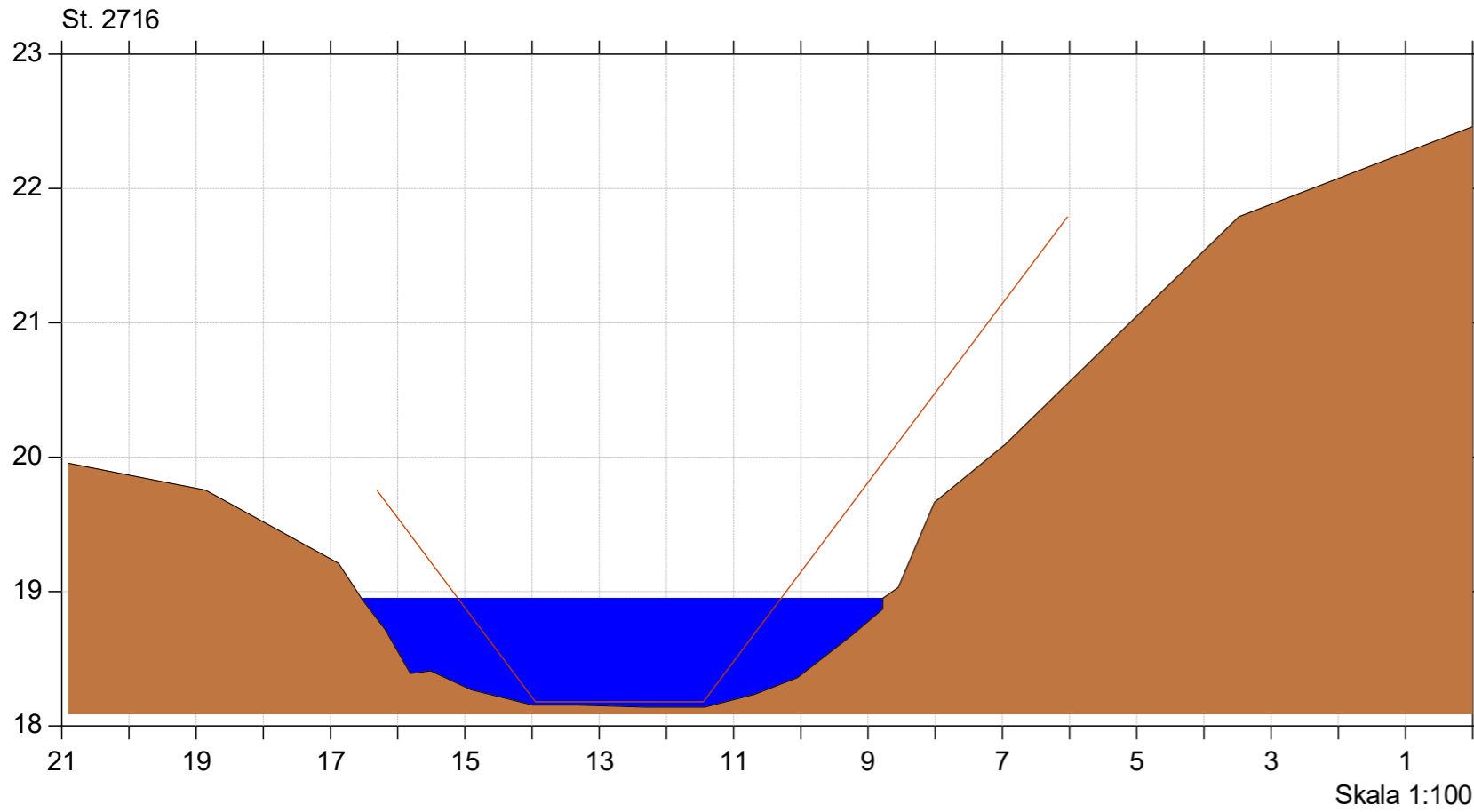
Lodret akse : Kote i m DVR90, skala 1:50

Vandret akse : Afstand i m, skala 1:50

- Almstrup Kanal Regulativ
- Tidligere regulativ
- Almstrup Kanal opmålt juni 2020



Bilag 6.1



# Almstrup Kanal

## Regulativrevision

Lodret akse : Kote i m DVR90, skala 1:50

Vandret akse : Afstand i m, skala 1:50

- Almstrup Kanal Regulativ
- Tidligere regulativ
- Almstrup Kanal opmålt juni 2020



Bilag 6.1

