

Østre Randkanal

Regulativrevision

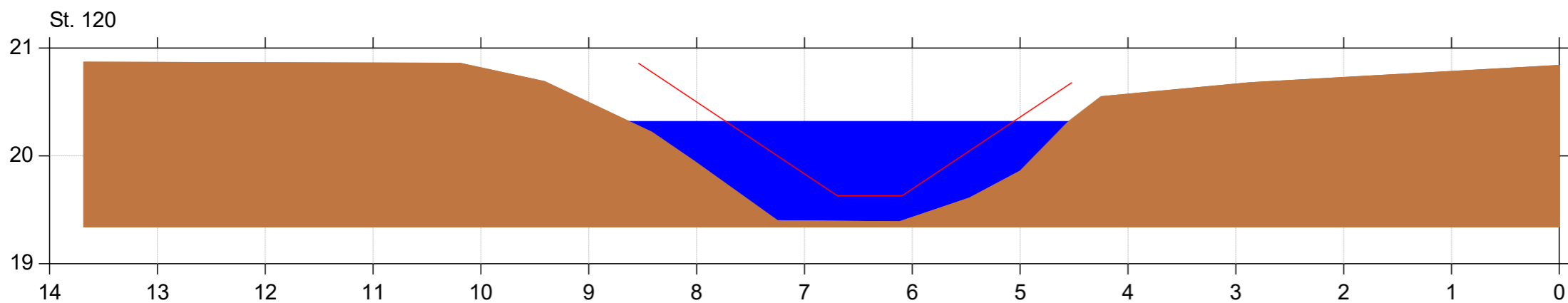
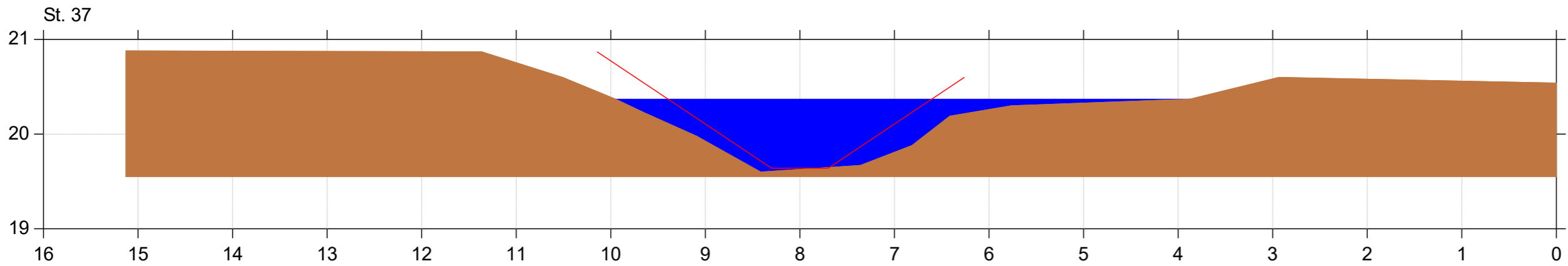
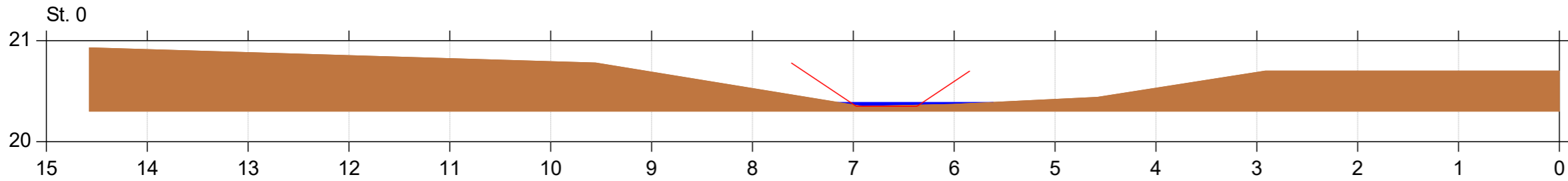
Lodret akse : Kote i m DVR90, skala 1:50

Vandret akse : Afstand i m, skala 1:50



Bilag 4

— Østre Randkanal regulativ
— Østre Randkanal opmålt februar 2018



Østre Randkanal

Regulativrevision

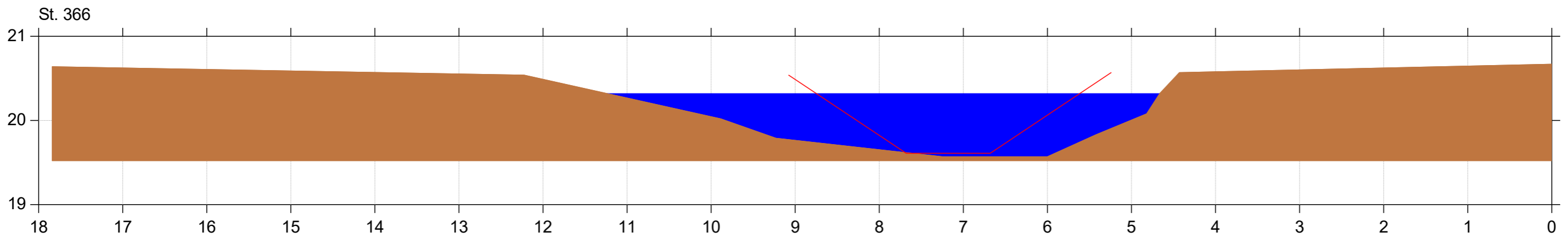
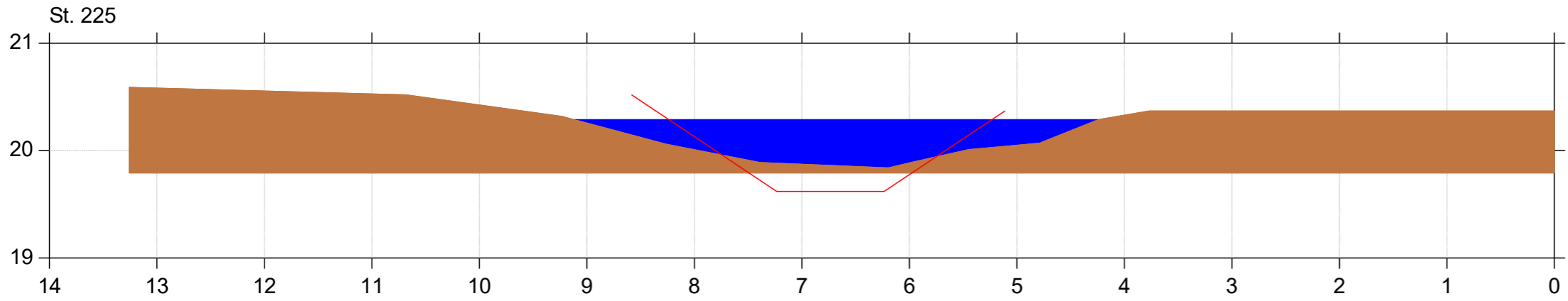
Lodret akse : Kote i m DVR90, skala 1:50

Vandret akse : Afstand i m, skala 1:50



Bilag 4

— Østre Randkanal regulativ
— Østre Randkanal opmålt februar 2018



Østre Randkanal

Regulativrevision

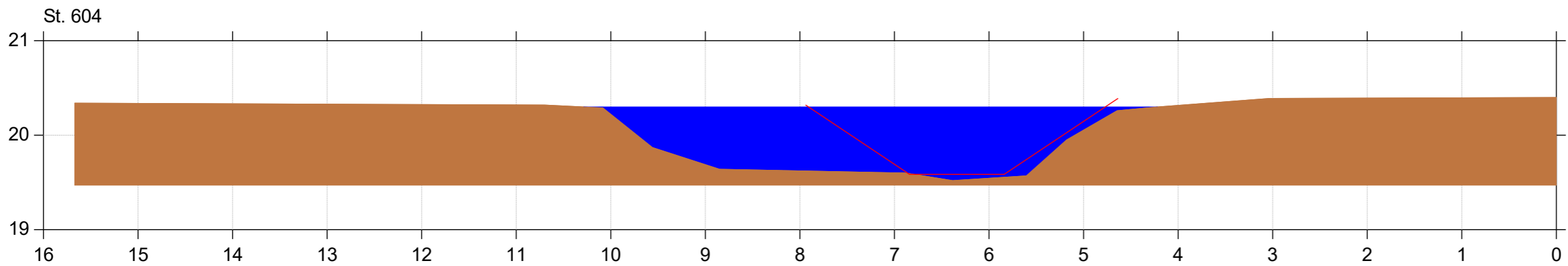
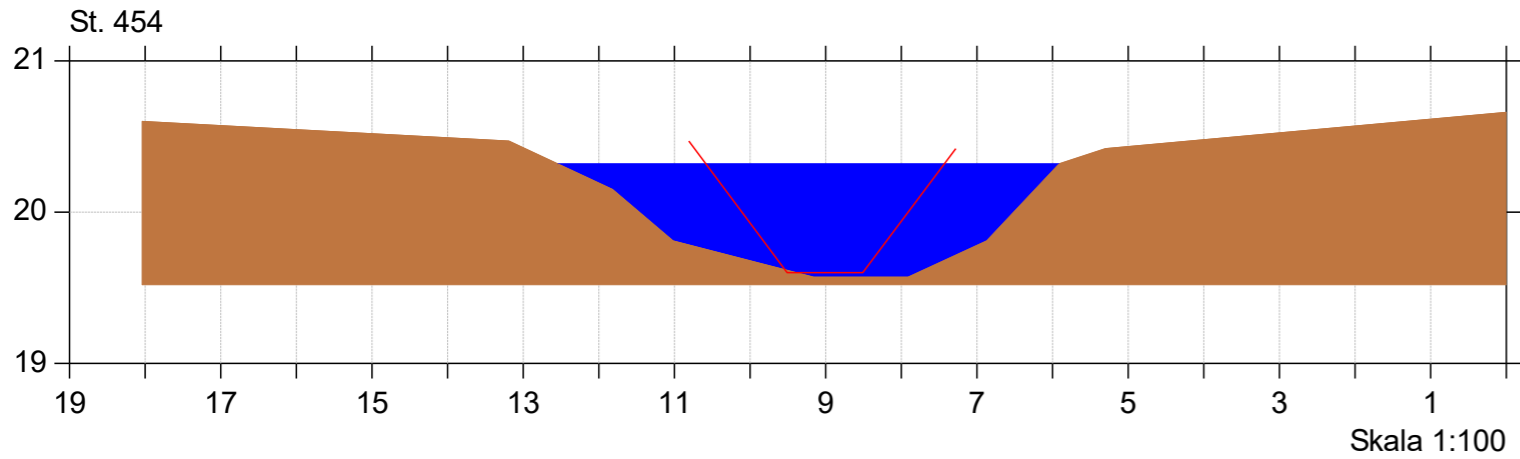
Lodret akse : Kote i m DVR90, skala 1:50

Vandret akse : Afstand i m, skala 1:50



Bilag 4

— Østre Randkanal regulativ
— Østre Randkanal opmålt februar 2018



Østre Randkanal

Regulativrevision

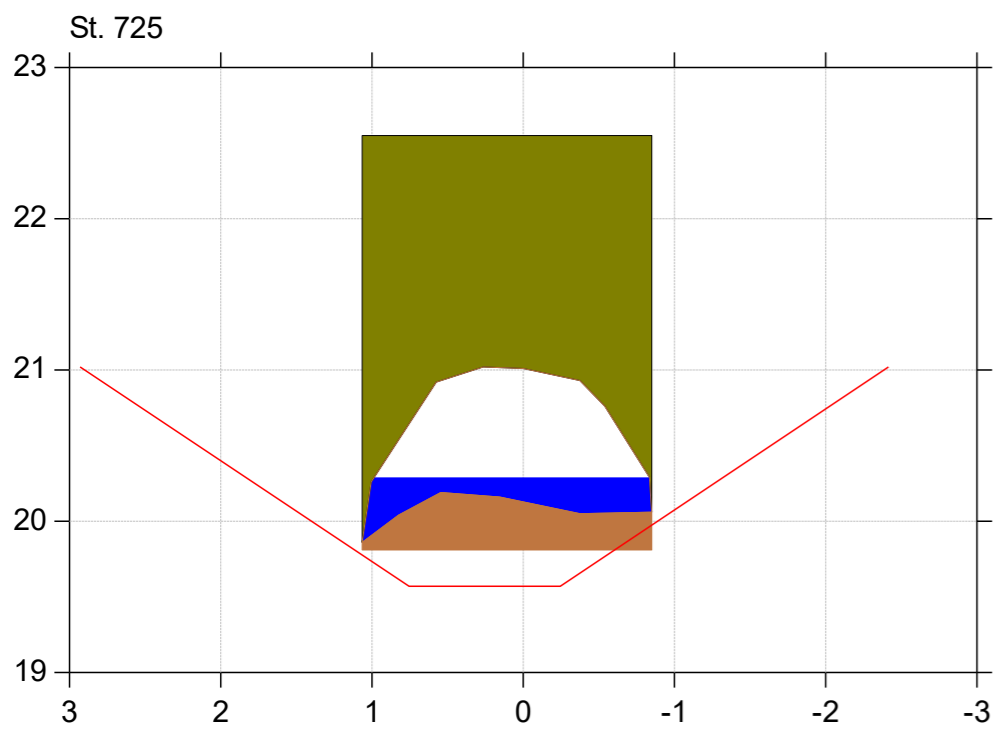
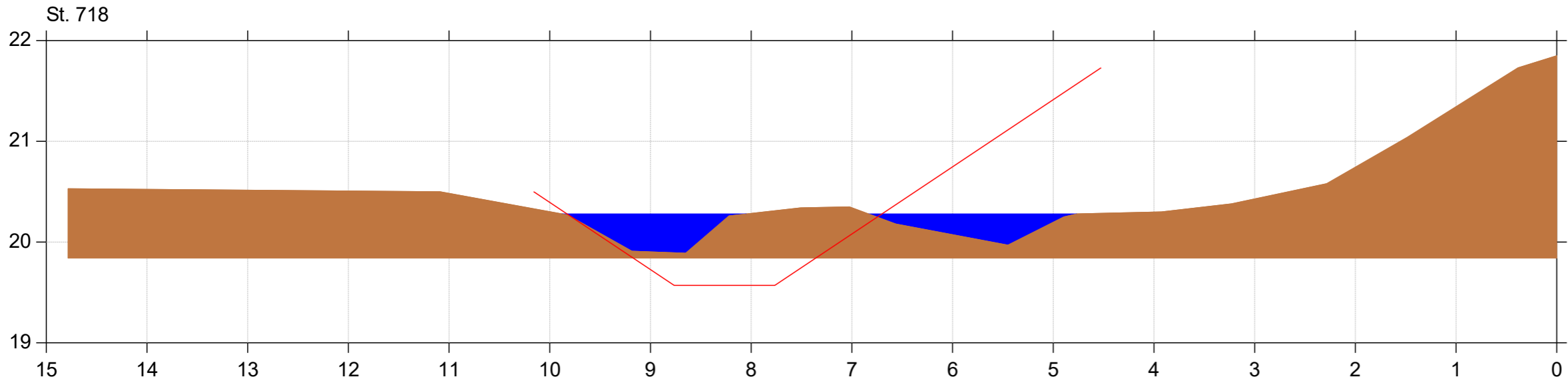
Lodret akse : Kote i m DVR90, skala 1:50

Vandret akse : Afstand i m, skala 1:50



Bilag 4

— Østre Randkanal regulativ
— Østre Randkanal opmålt februar 2018



Østre Randkanal

Regulativrevision

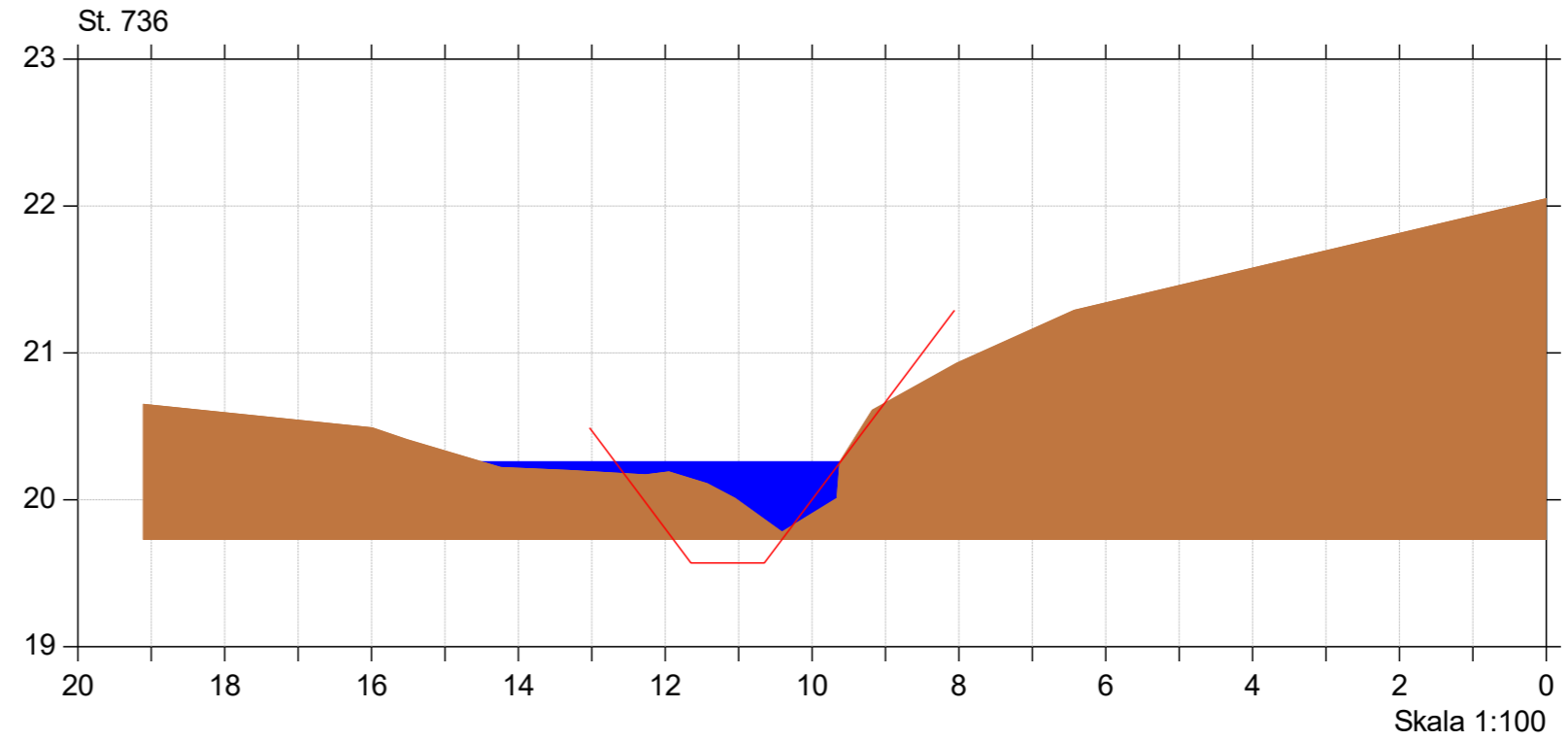
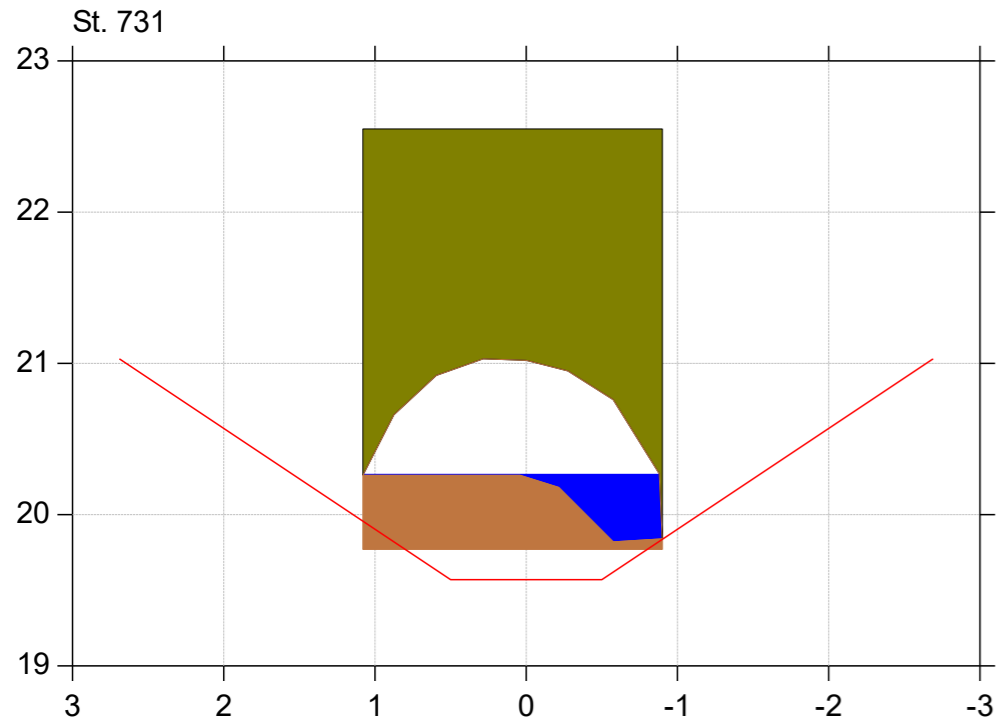
Lodret akse : Kote i m DVR90, skala 1:50

Vandret akse : Afstand i m, skala 1:50



Bilag 4

- Østre Randkanal regulativ
- Østre Randkanal opmålt februar 2018



Østre Randkanal

Regulativrevision

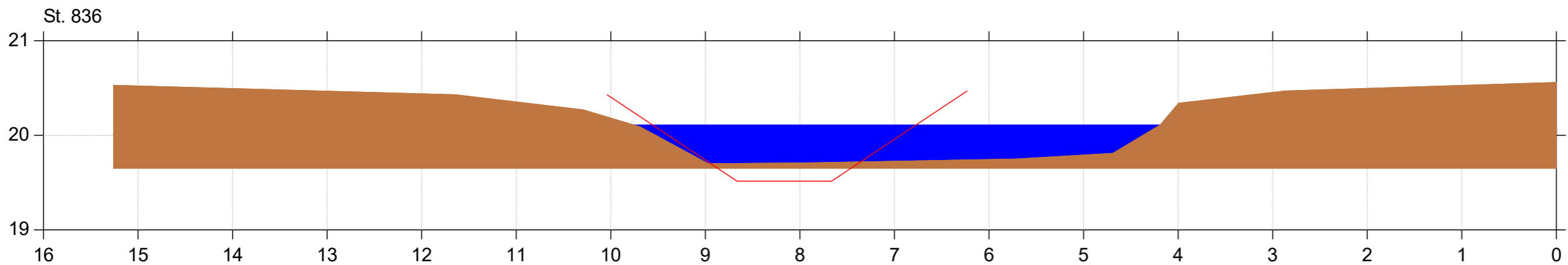
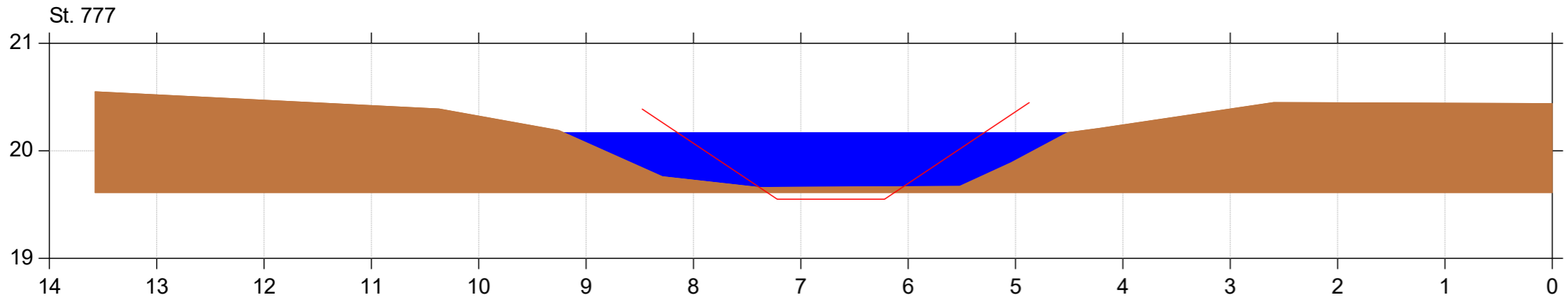
Lodret akse : Kote i m DVR90, skala 1:50

Vandret akse : Afstand i m, skala 1:50



Bilag 4

— Østre Randkanal regulativ
— Østre Randkanal opmålt februar 2018



Østre Randkanal

Regulativrevision

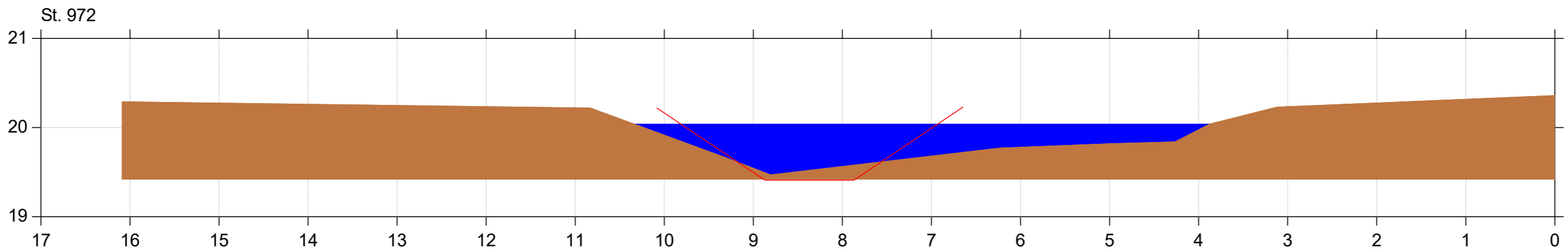
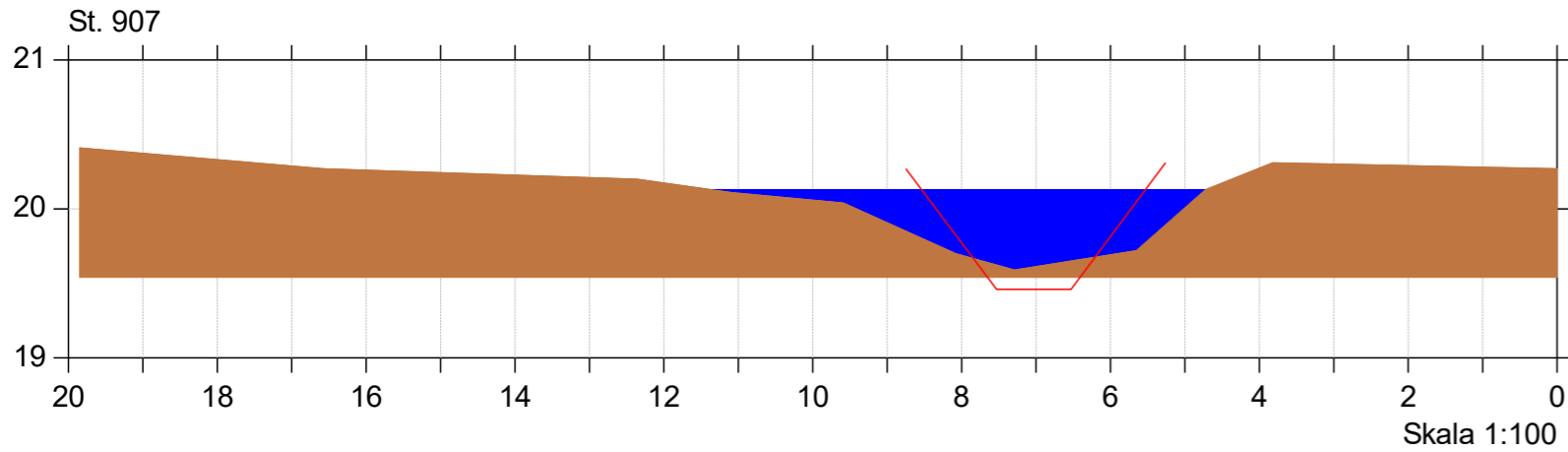
Lodret akse : Kote i m DVR90, skala 1:50

Vandret akse : Afstand i m, skala 1:50



Bilag 4

— Østre Randkanal regulativ
— Østre Randkanal opmålt februar 2018



Østre Randkanal

Regulativrevision

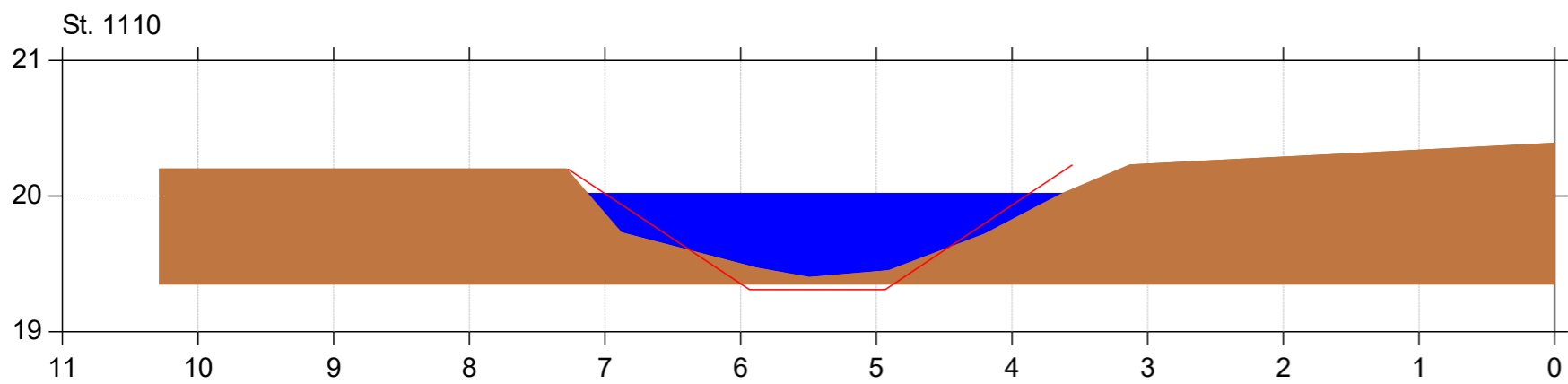
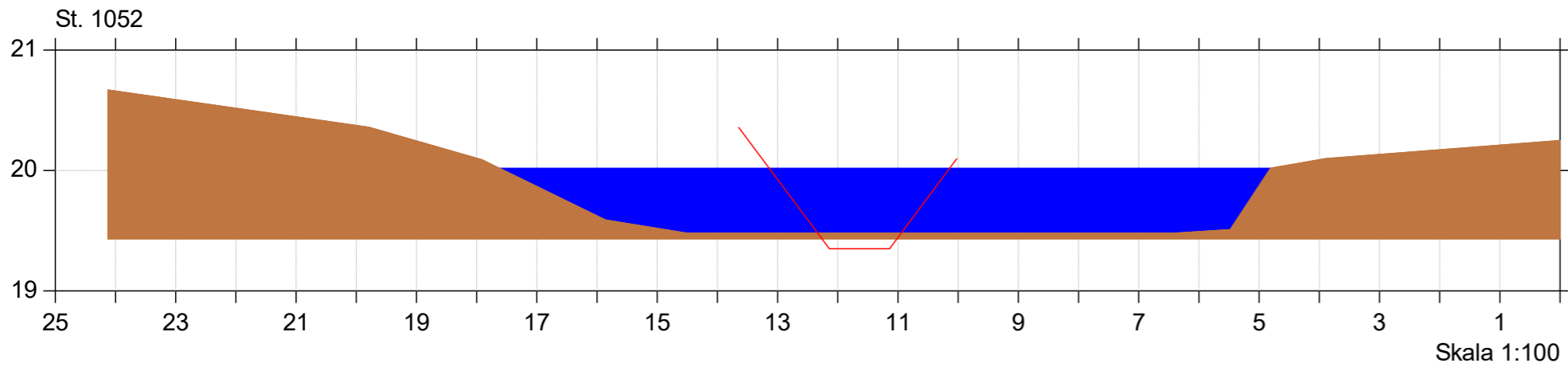
Lodret akse : Kote i m DVR90, skala 1:50

Vandret akse : Afstand i m, skala 1:50



Bilag 4

— Østre Randkanal regulativ
— Østre Randkanal opmålt februar 2018



Østre Randkanal

Regulativrevision

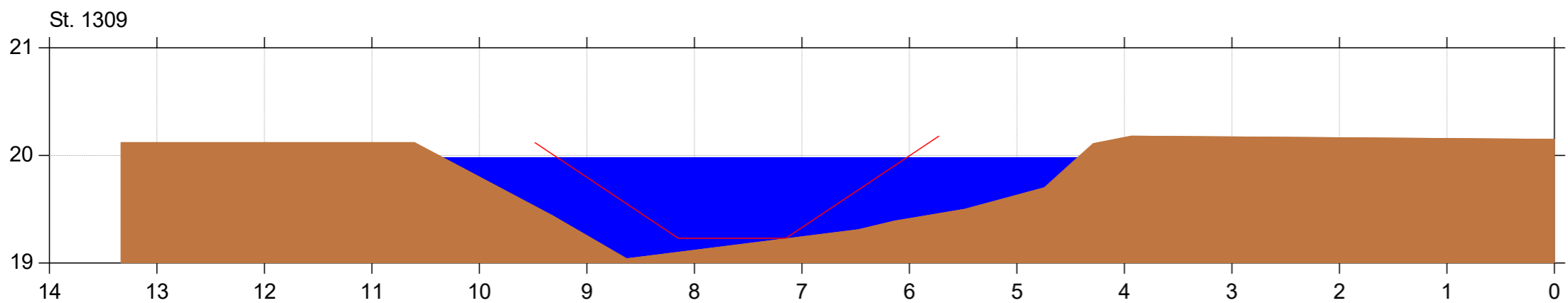
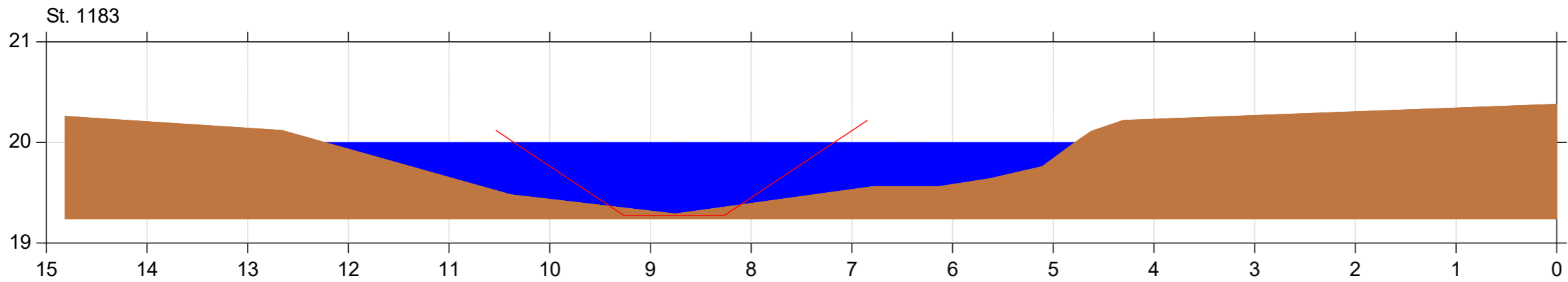
Lodret akse : Kote i m DVR90, skala 1:50

Vandret akse : Afstand i m, skala 1:50



Bilag 4

— Østre Randkanal regulativ
— Østre Randkanal opmålt februar 2018



Østre Randkanal

Regulativrevision

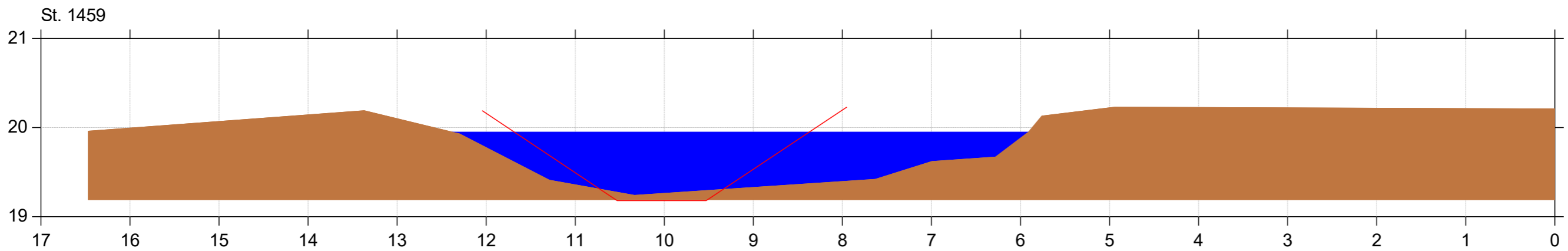
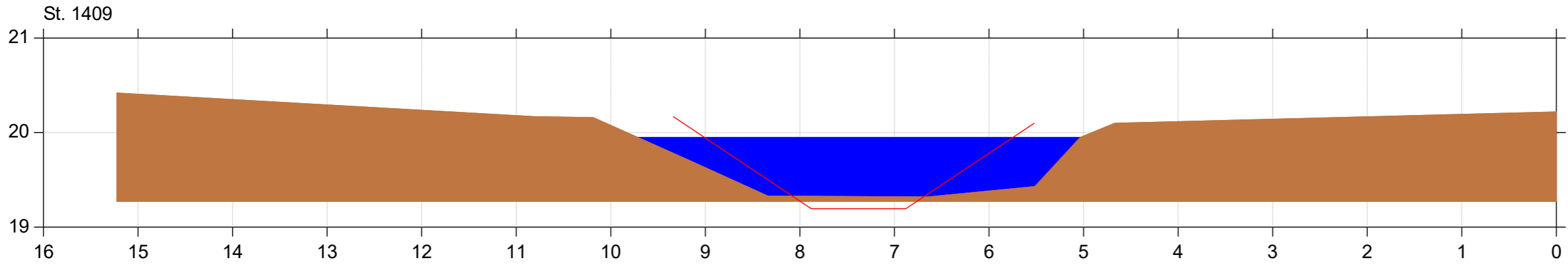
Lodret akse : Kote i m DVR90, skala 1:50

Vandret akse : Afstand i m, skala 1:50



Bilag 4

— Østre Randkanal regulativ
— Østre Randkanal opmålt februar 2018



Østre Randkanal

Regulativrevision

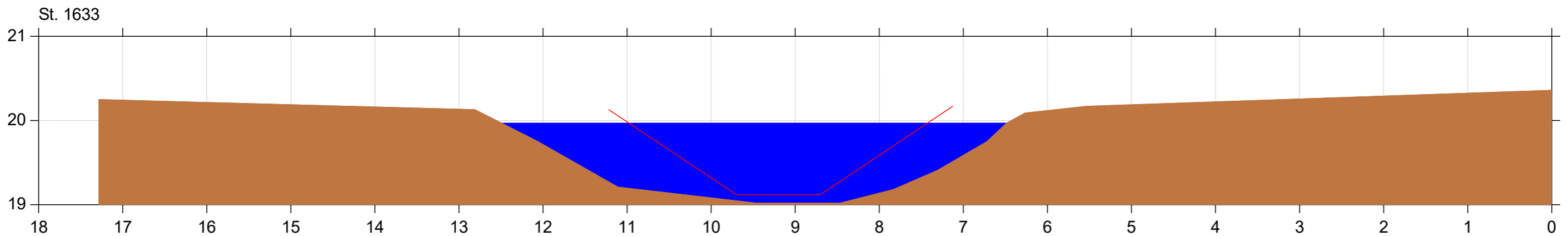
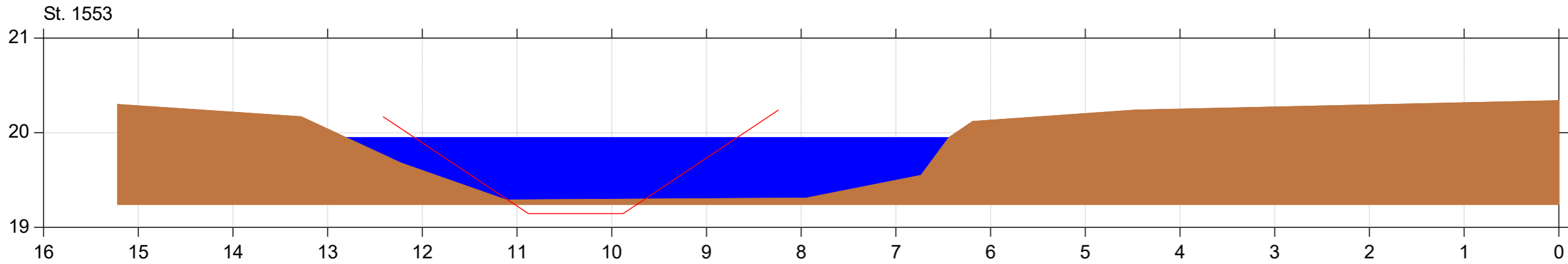
Lodret akse : Kote i m DVR90, skala 1:50

Vandret akse : Afstand i m, skala 1:50



Bilag 4

— Østre Randkanal regulativ
— Østre Randkanal opmålt februar 2018



Østre Randkanal

Regulativrevision

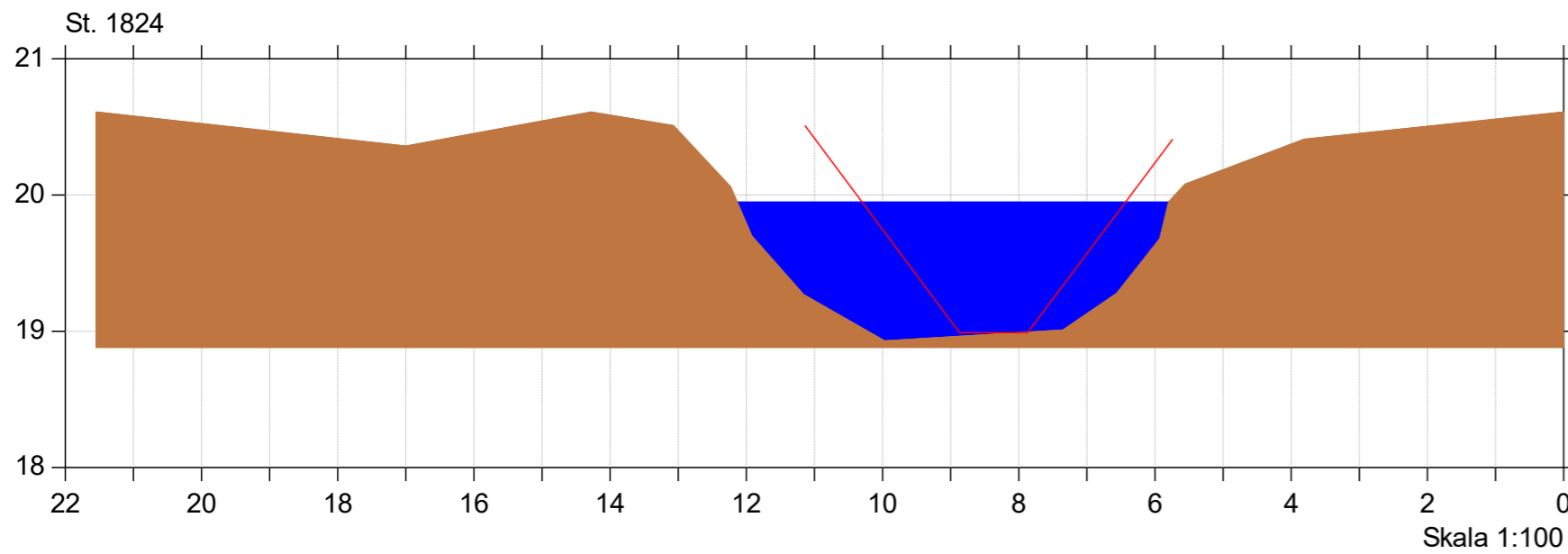
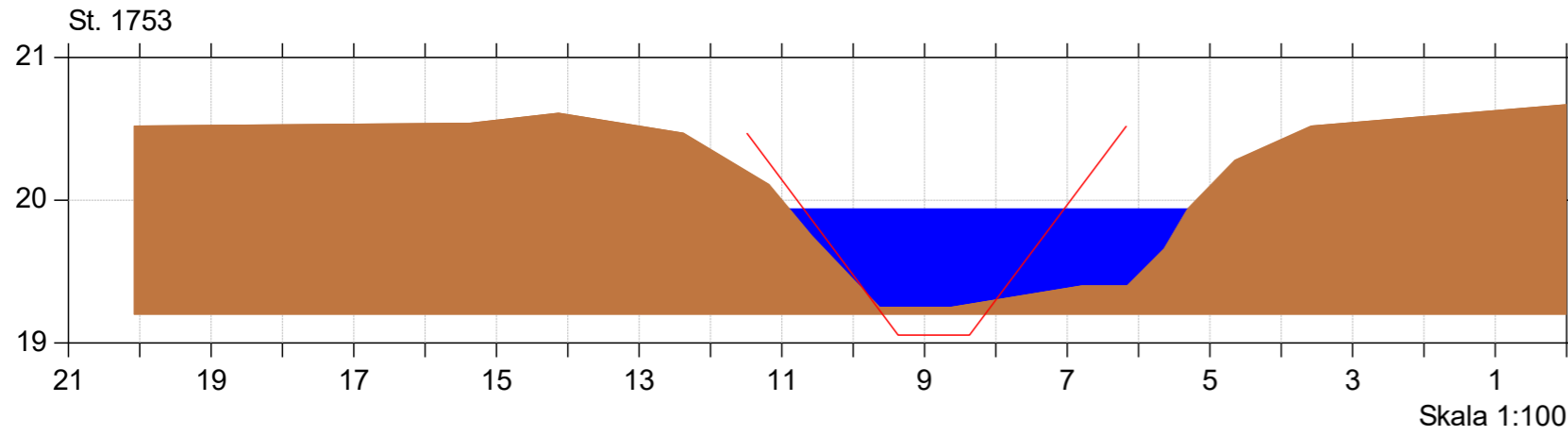
Lodret akse : Kote i m DVR90, skala 1:50

Vandret akse : Afstand i m, skala 1:50



Bilag 4

- Østre Randkanal regulativ
- Østre Randkanal opmålt februar 2018



Østre Randkanal

Regulativrevision

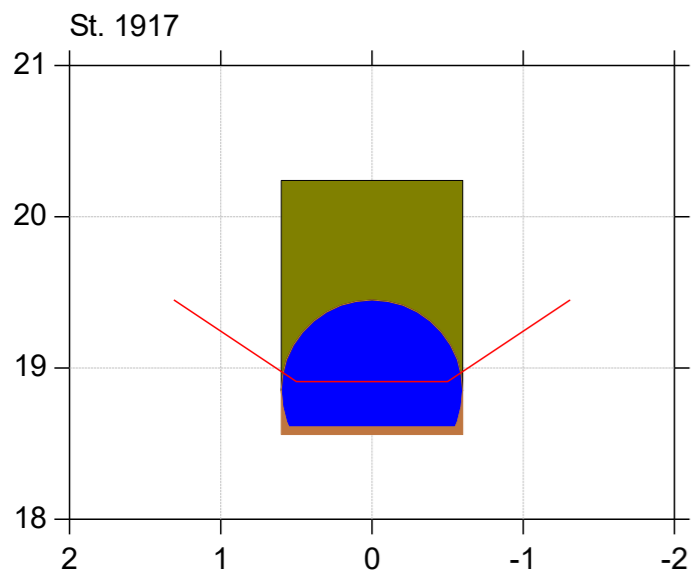
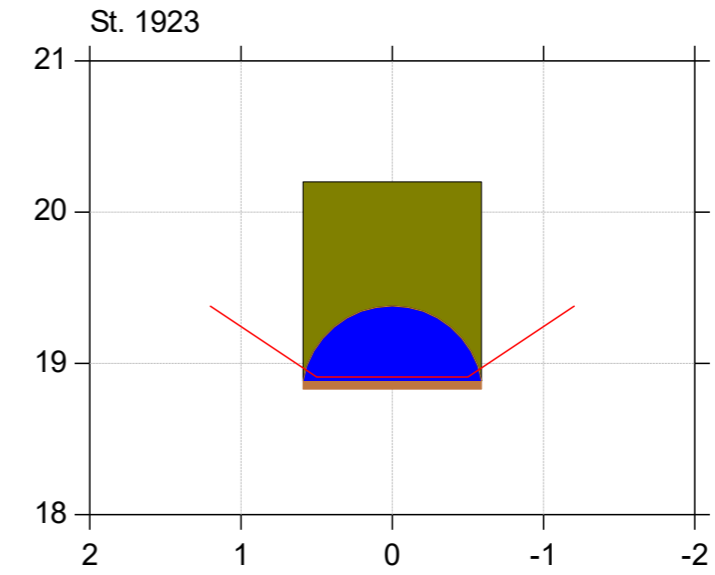
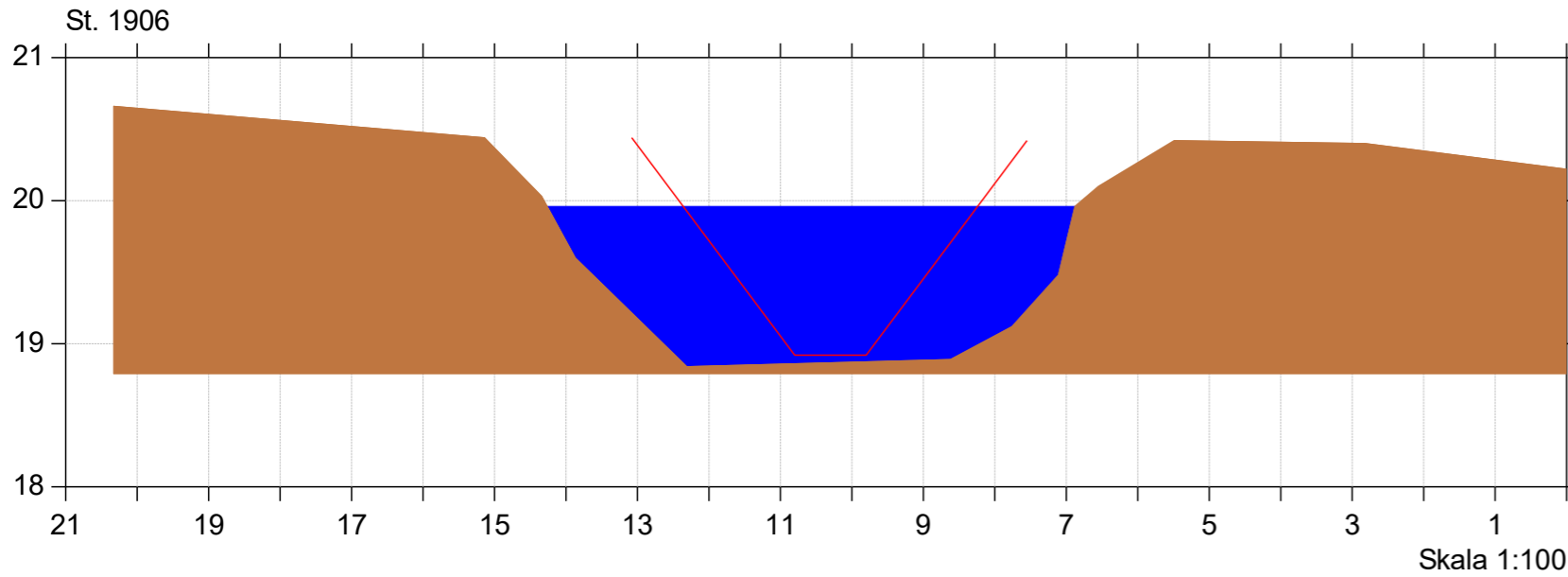
Lodret akse : Kote i m DVR90, skala 1:50

Vandret akse : Afstand i m, skala 1:50



Bilag 4

— Østre Randkanal regulativ
— Østre Randkanal opmålt februar 2018



Østre Randkanal

Regulativrevision

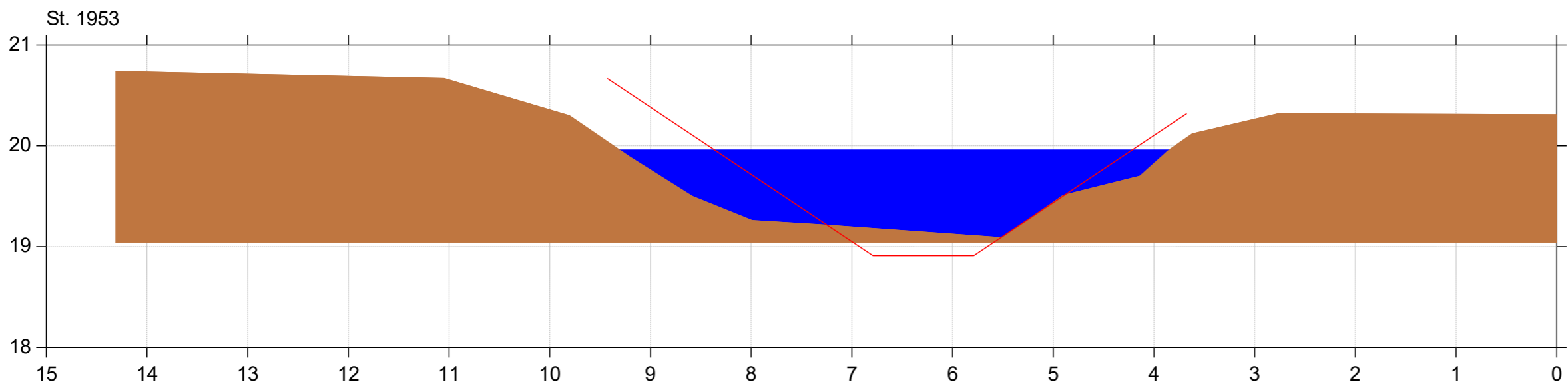
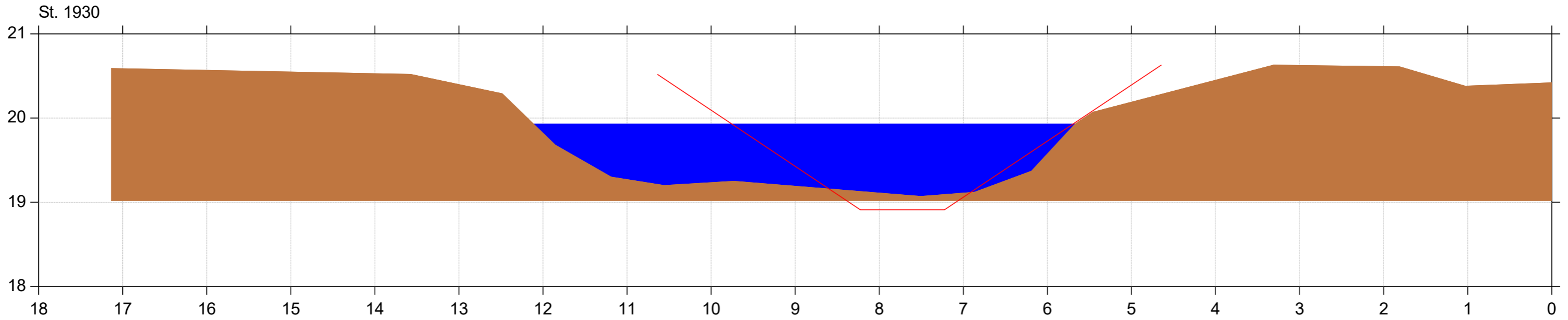
Lodret akse : Kote i m DVR90, skala 1:50

Vandret akse : Afstand i m, skala 1:50



Bilag 4

— Østre Randkanal regulativ
— Østre Randkanal opmålt februar 2018



Østre Randkanal

Regulativrevision

Lodret akse : Kote i m DVR90, skala 1:50

Vandret akse : Afstand i m, skala 1:50



Bilag 4

- Østre Randkanal regulativ
- Østre Randkanal opmålt februar 2018

